

DATE	NAME	LIC. NO.
12-04	GLEN J. LLOYD	37598
1-05	GLEN J. LLOYD	37598
6-05	GLEN J. LLOYD	37598
12-07	RICHARD F. SMITH	24GS02504800
1-10	GLENN A. ROBINSON	24GS0344800
3-11	GLENN A. ROBINSON	24GS0344800
1-17	STEVEN D. PARENT	24GS03626900
1-20	STEVEN D. PARENT	24GS03626900
11-21	STEVEN D. PARENT	24GS03626900

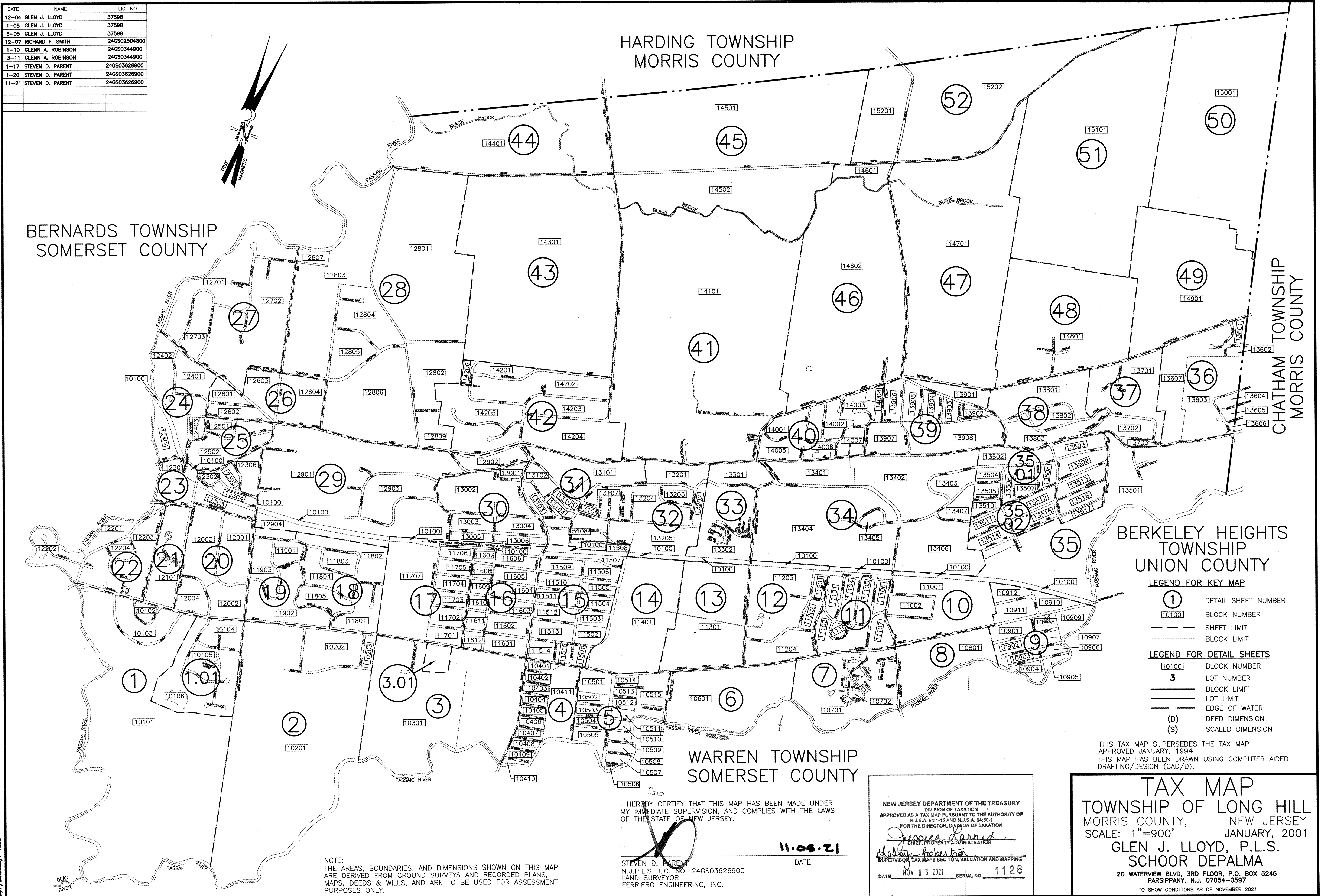
HARDING TOWNSHIP
MORRIS COUNTY

BERNARDS TOWNSHIP
SOMERSET COUNTY

CHATHAM TOWNSHIP
MORRIS COUNTY

BERKELEY HEIGHTS
TOWNSHIP
UNION COUNTY

WARREN TOWNSHIP
SOMERSET COUNTY



- LEGEND FOR KEY MAP**
- ① DETAIL SHEET NUMBER
 - 10100 BLOCK NUMBER
 - SHEET LIMIT
 - BLOCK LIMIT
- LEGEND FOR DETAIL SHEETS**
- 10100 BLOCK NUMBER
 - 3 LOT NUMBER
 - BLOCK LIMIT
 - LOT LIMIT
 - EDGE OF WATER
 - (D) DEED DIMENSION
 - (S) SCALED DIMENSION

THIS TAX MAP SUPERSEDES THE TAX MAP APPROVED JANUARY, 1994. THIS MAP HAS BEEN DRAWN USING COMPUTER AIDED DRAFTING/DESIGN (CAD/D).

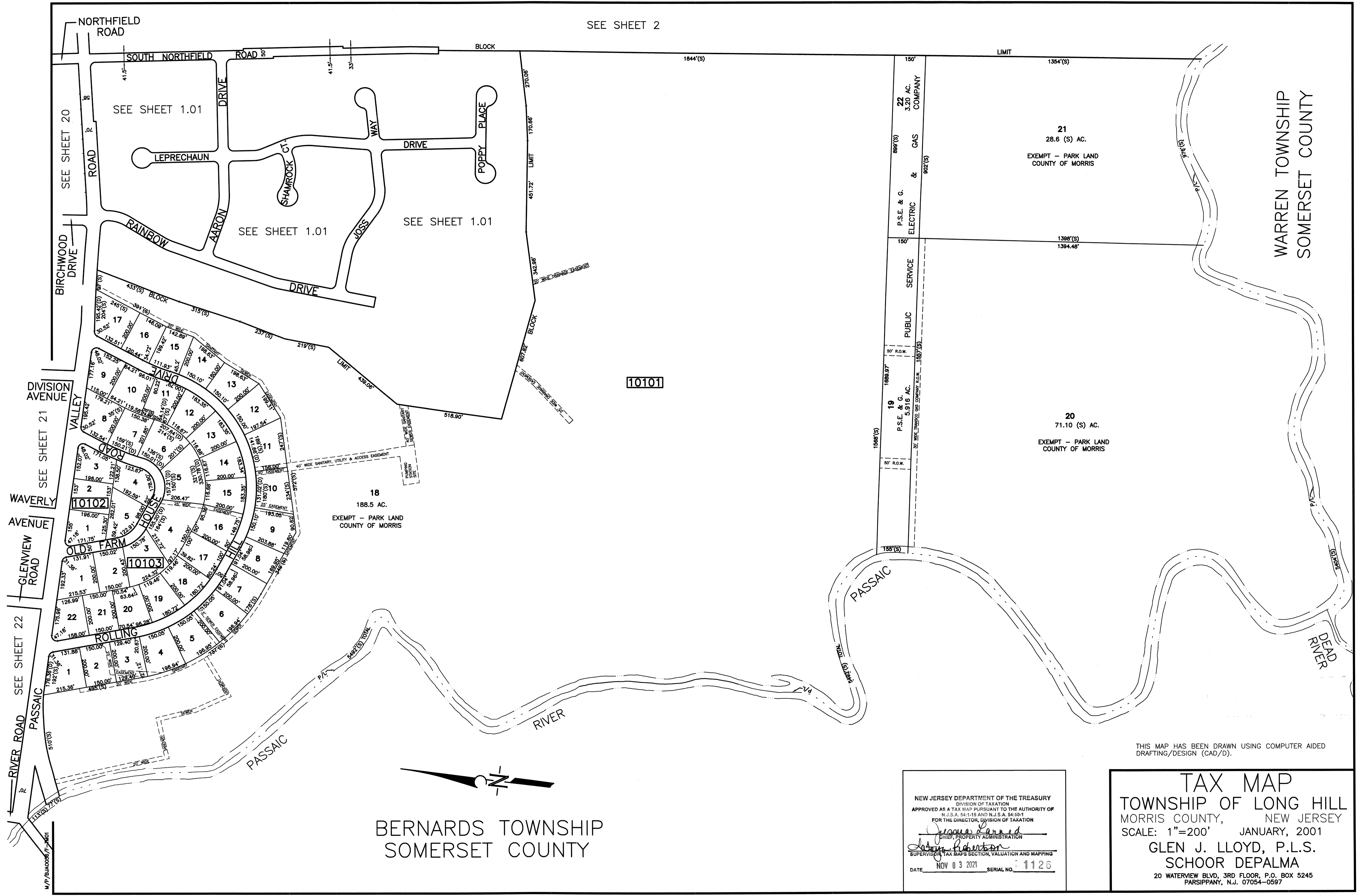
TAX MAP
TOWNSHIP OF LONG HILL
 MORRIS COUNTY, NEW JERSEY
 SCALE: 1"=900' JANUARY, 2001
 GLEN J. LLOYD, P.L.S.
 SCHOOR DEPALMA
 20 WATERVIEW BLVD, 3RD FLOOR, P.O. BOX 5245
 PARSIPPANY, N.J. 07054-0597
 TO SHOW CONDITIONS AS OF NOVEMBER 2021

NEW JERSEY DEPARTMENT OF THE TREASURY
 DIVISION OF TAXATION
 APPROVED AS A TAX MAP PURSUANT TO THE AUTHORITY OF
 N.J.S.A. 54:1-15 AND N.J.S.A. 54:50-1
 FOR THE DIRECTOR, DIVISION OF TAXATION
Jessica Karned
 CHIEF, PROPERTY ADMINISTRATION
Anthony Haber
 SUPERVISOR, TAX MAPS SECTION, VALUATION AND MAPPING
 DATE NOV 03 2021 SERIAL NO. 1126

I HEREBY CERTIFY THAT THIS MAP HAS BEEN MADE UNDER MY IMMEDIATE SUPERVISION, AND COMPLIES WITH THE LAWS OF THE STATE OF NEW JERSEY.
 DATE 11.03.21
 STEVEN D. PARENT
 N.J.P.L.S. LIC. NO. 24GS03626900
 LAND SURVEYOR
 FERRIERO ENGINEERING, INC.

NOTE:
 THE AREAS, BOUNDARIES, AND DIMENSIONS SHOWN ON THIS MAP ARE DERIVED FROM GROUND SURVEYS AND RECORDED PLANS, MAPS, DEEDS & WILLS, AND ARE TO BE USED FOR ASSESSMENT PURPOSES ONLY.

SEE SHEET 2



WARREN TOWNSHIP
SOMERSET COUNTY

THIS MAP HAS BEEN DRAWN USING COMPUTER AIDED
DRAFTING/DESIGN (CAD/D).

BERNARDS TOWNSHIP
SOMERSET COUNTY

NEW JERSEY DEPARTMENT OF THE TREASURY
DIVISION OF TAXATION
APPROVED AS A TAX MAP PURSUANT TO THE AUTHORITY OF
N.J.S.A. 54:1-15 AND N.J.S.A. 54:5-4
FOR THE DIRECTOR, DIVISION OF TAXATION

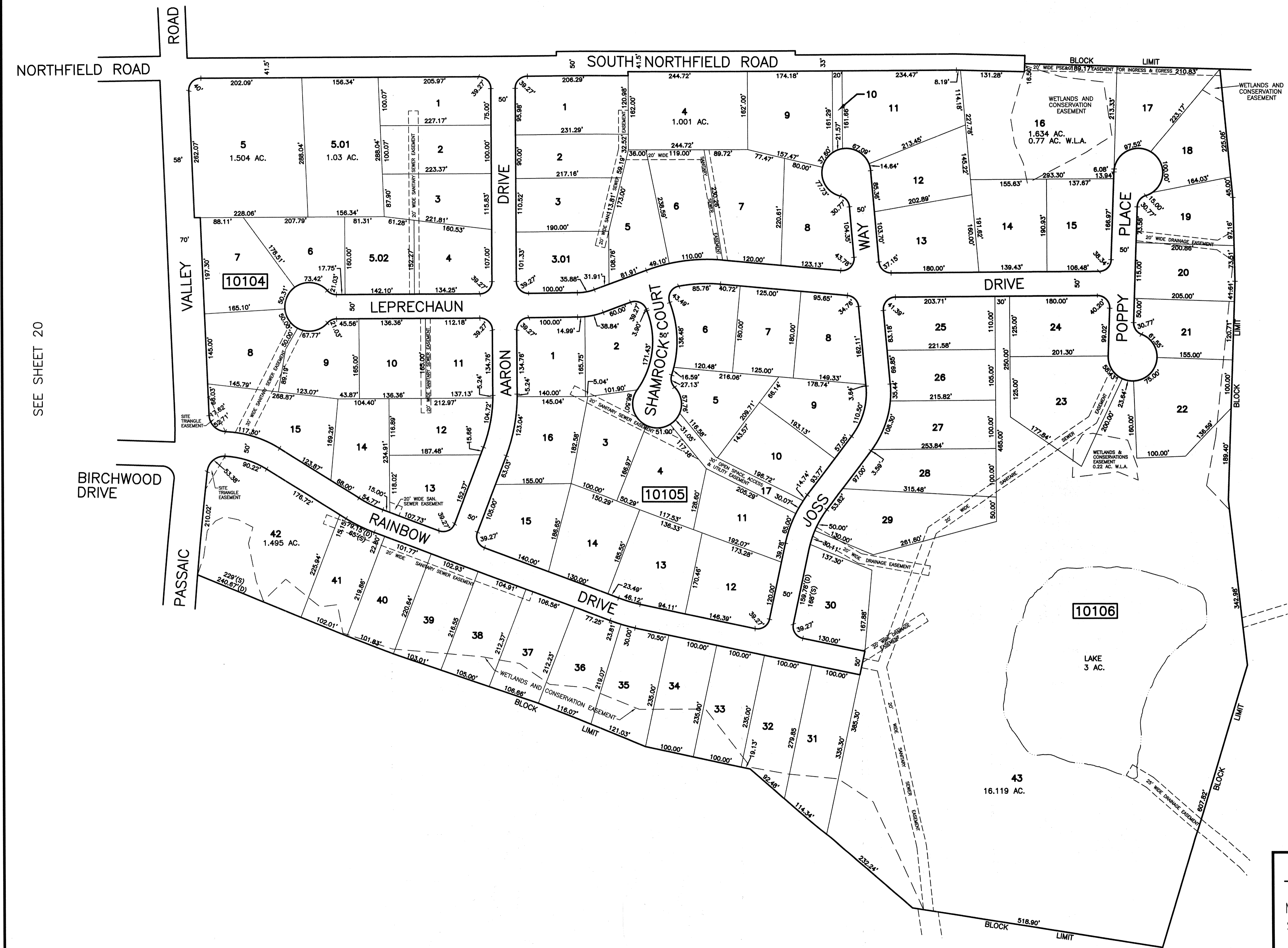

Jessica Korman
CHIEF, PROPERTY ADMINISTRATION

John Roberton
SUPERVISOR, TAX MAPS SECTION, VALUATION AND MAPPING

DATE NOV 03 2021 SERIAL NO. 1126

TAX MAP
TOWNSHIP OF LONG HILL
MORRIS COUNTY, NEW JERSEY
SCALE: 1"=200' JANUARY, 2001
GLEN J. LLOYD, P.L.S.
SCHOOR DEPALMA
20 WATERVIEW BLVD, 3RD FLOOR, P.O. BOX 5245
PARSIPPANY, N.J. 07054-0597

SEE SHEET 2



NEW JERSEY DEPARTMENT OF THE TREASURY
 DIVISION OF TAXATION
 APPROVED AS A TAX MAP PURSUANT TO THE AUTHORITY OF
 N.J.S.A. 54:1-15 AND N.J.S.A. 54:5-1
 FOR THE DIRECTOR, DIVISION OF TAXATION

Jessie Parod
 CHIEF, PROPERTY ADMINISTRATION

Robert Robert
 SUPERVISOR, TAX MAPS SECTION, VALUATION AND MAPPING

DATE: NOV 03 2021 SERIAL NO. 11126

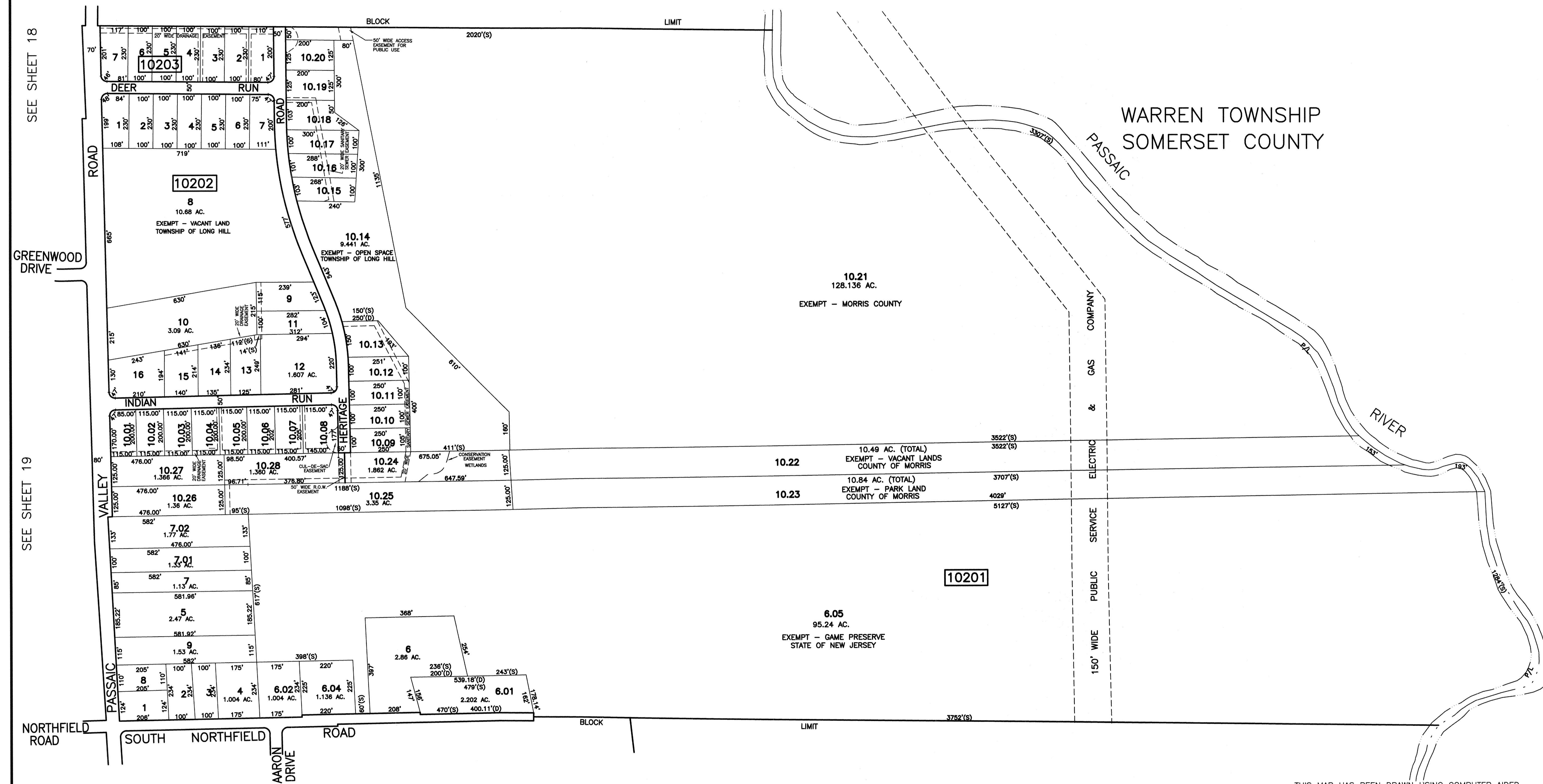
THIS MAP HAS BEEN DRAWN USING COMPUTER AIDED DRAFTING/DESIGN (CAD/D).

TAX MAP
 TOWNSHIP OF LONG HILL
 MORRIS COUNTY, NEW JERSEY
 SCALE: 1"=100' JANUARY, 2001
 GLEN J. LLOYD, P.L.S.
 SCHOOR DEPALMA
 20 WATERVIEW BLVD, 3RD FLOOR, P.O. BOX 5245
 PARSIPPANY, N.J. 07054-0597

SEE SHEET 1

M/P/PLM0656/F--1N0101

SEE SHEET 3



WARREN TOWNSHIP
SOMERSET COUNTY

GAS COMPANY
&
ELECTRIC
PUBLIC SERVICE
150' WIDE

SEE SHEET 18

SEE SHEET 19

SEE SHEET 1.01

THIS MAP HAS BEEN DRAWN USING COMPUTER AIDED DRAFTING/DESIGN (CAD/D).

NEW JERSEY DEPARTMENT OF THE TREASURY
DIVISION OF TAXATION
APPROVED AS A TAX MAP PURSUANT TO THE AUTHORITY OF
N.J.S.A. 54:1-15 AND N.J.S.A. 54:50-1
FOR THE DIRECTOR, DIVISION OF TAXATION

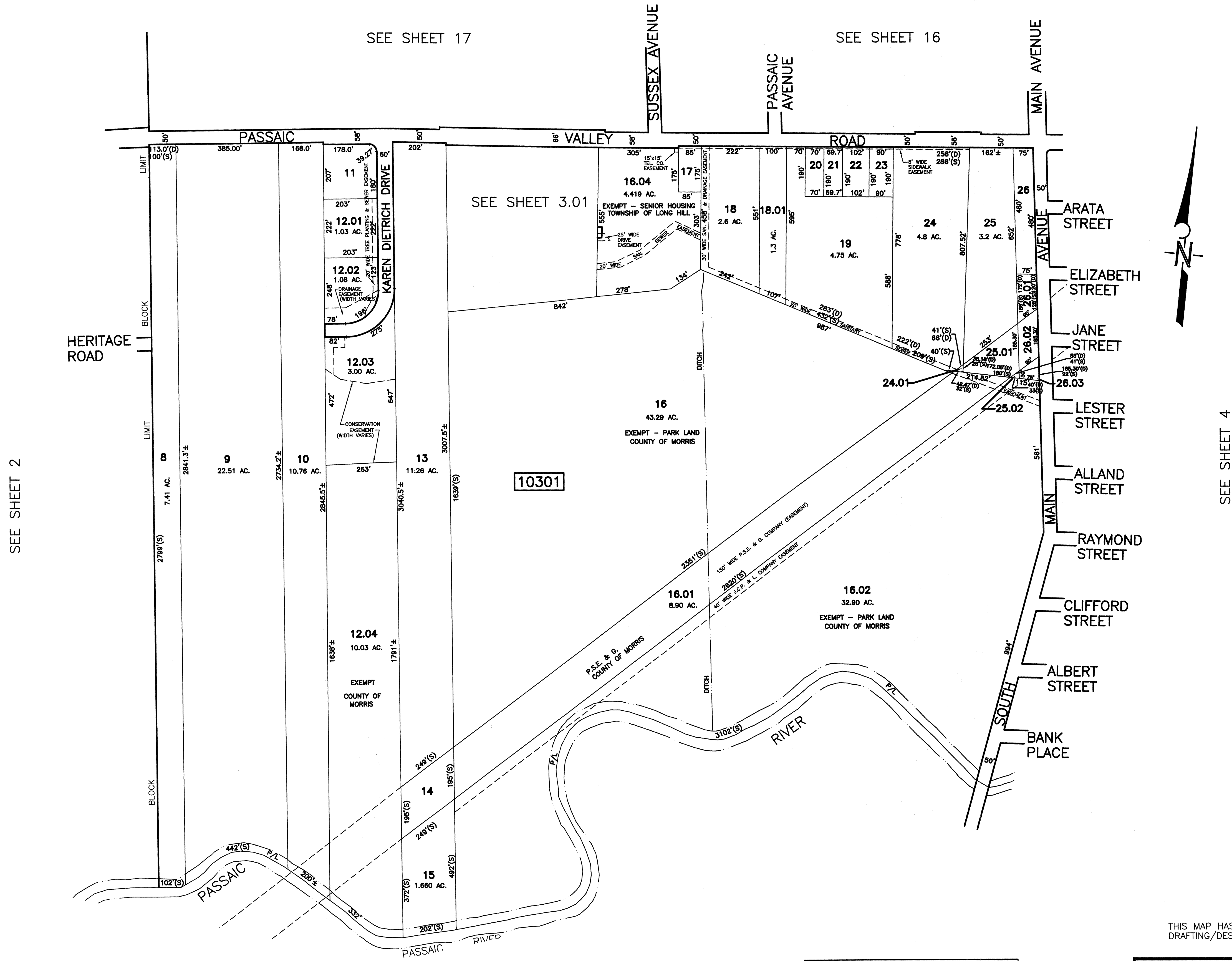
Jessie Leland
CHIEF, PROPERTY ADMINISTRATION

Judith Robertson
SUPERVISOR, TAX MAPS SECTION, VALUATION AND MAPPING

DATE NOV 03 2021 SERIAL NO. 1126

TAX MAP
TOWNSHIP OF LONG HILL
MORRIS COUNTY, NEW JERSEY
SCALE: 1"=200' JANUARY, 2001
GLEN J. LLOYD, P.L.S.
SCHOOR DEPALMA
20 WATERVIEW BLVD, 3RD FLOOR, P.O. BOX 5245
PARSIPPANY, N.J. 07054-0597

M/P/BLM0056/F-TM02



SEE SHEET 2

SEE SHEET 4



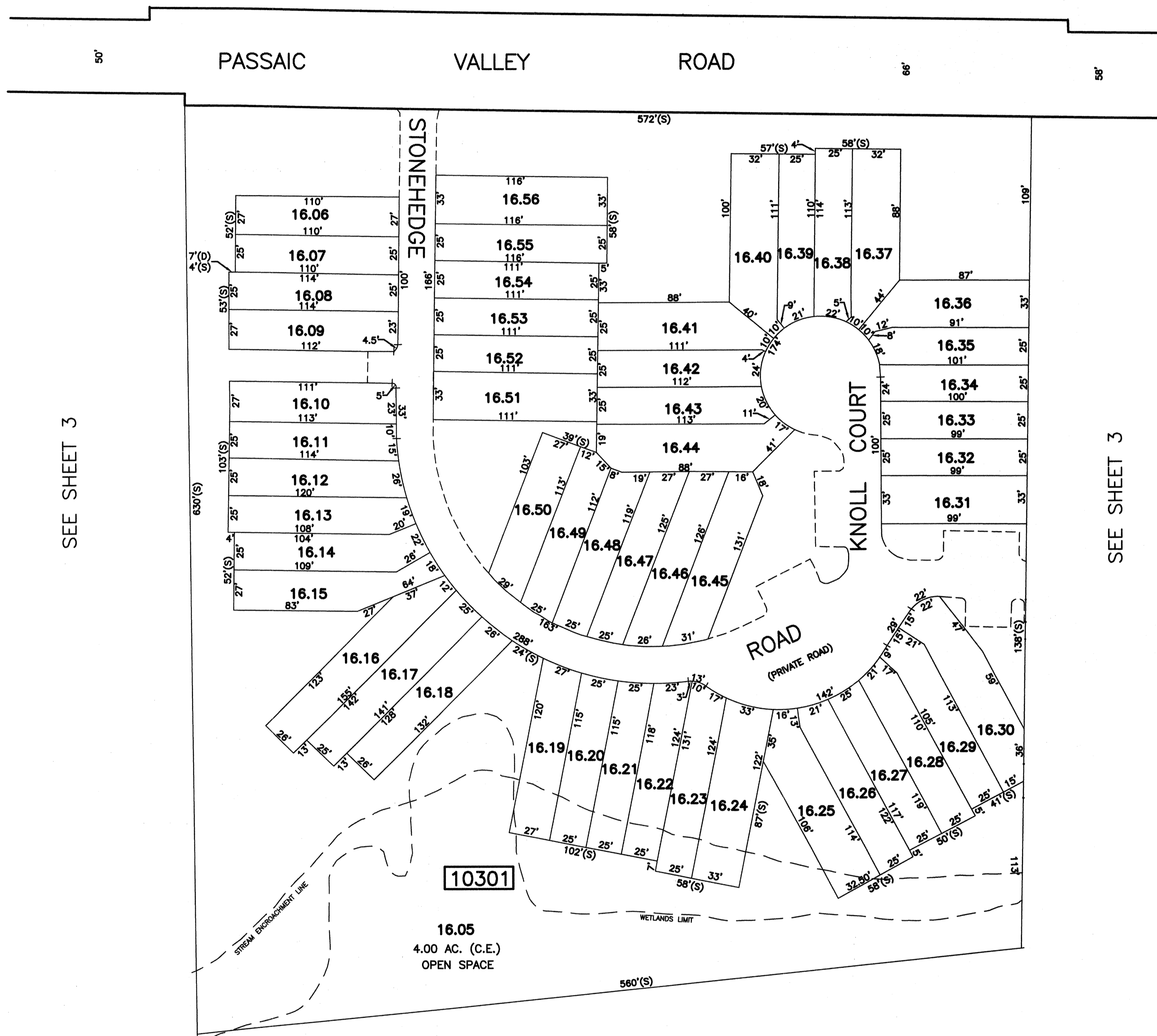
WARREN TOWNSHIP
SOMERSET COUNTY

NEW JERSEY DEPARTMENT OF THE TREASURY
DIVISION OF TAXATION
APPROVED AS A TAX MAP PURSUANT TO THE AUTHORITY OF
N.J.S.A. 54:1-15 AND N.J.S.A. 54:50-1
FOR THE DIRECTOR, DIVISION OF TAXATION
James J. ...
CHIEF, PROPERTY ADMINISTRATION
Helen ...
SUPERVISOR, TAX MAPS SECTION, VALUATION AND MAPPING
DATE: NOV 03 2021 SERIAL NO. 1126

THIS MAP HAS BEEN DRAWN USING COMPUTER AIDED
DRAFTING/DESIGN (CAD/D).

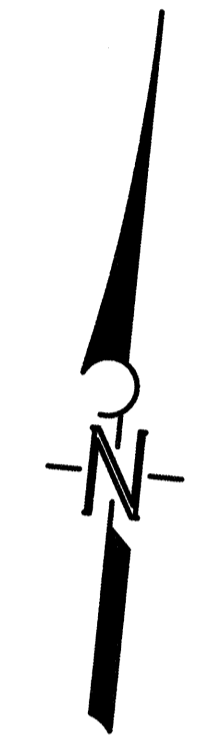
TAX MAP
TOWNSHIP OF LONG HILL
MORRIS COUNTY, NEW JERSEY
SCALE: 1"=200' JANUARY, 2001
GLEN J. LLOYD, P.L.S.
SCHOOR DEPALMA
20 WATERVIEW BLVD, 3RD FLOOR, P.O. BOX 5245
PARSIPPANY, N.J. 07054-0597

SEE SHEET 17



SEE SHEET 3

SEE SHEET 3



SEE SHEET 3

THIS MAP HAS BEEN DRAWN USING COMPUTER AIDED DRAFTING/DESIGN (CAD/D).

NEW JERSEY DEPARTMENT OF THE TREASURY
 DIVISION OF TAXATION
 APPROVED AS A TAX MAP PURSUANT TO THE AUTHORITY OF
 N.J.S.A. 54:15 AND N.J.S.A. 54:50-1
 FOR THE DIRECTOR, DIVISION OF TAXATION

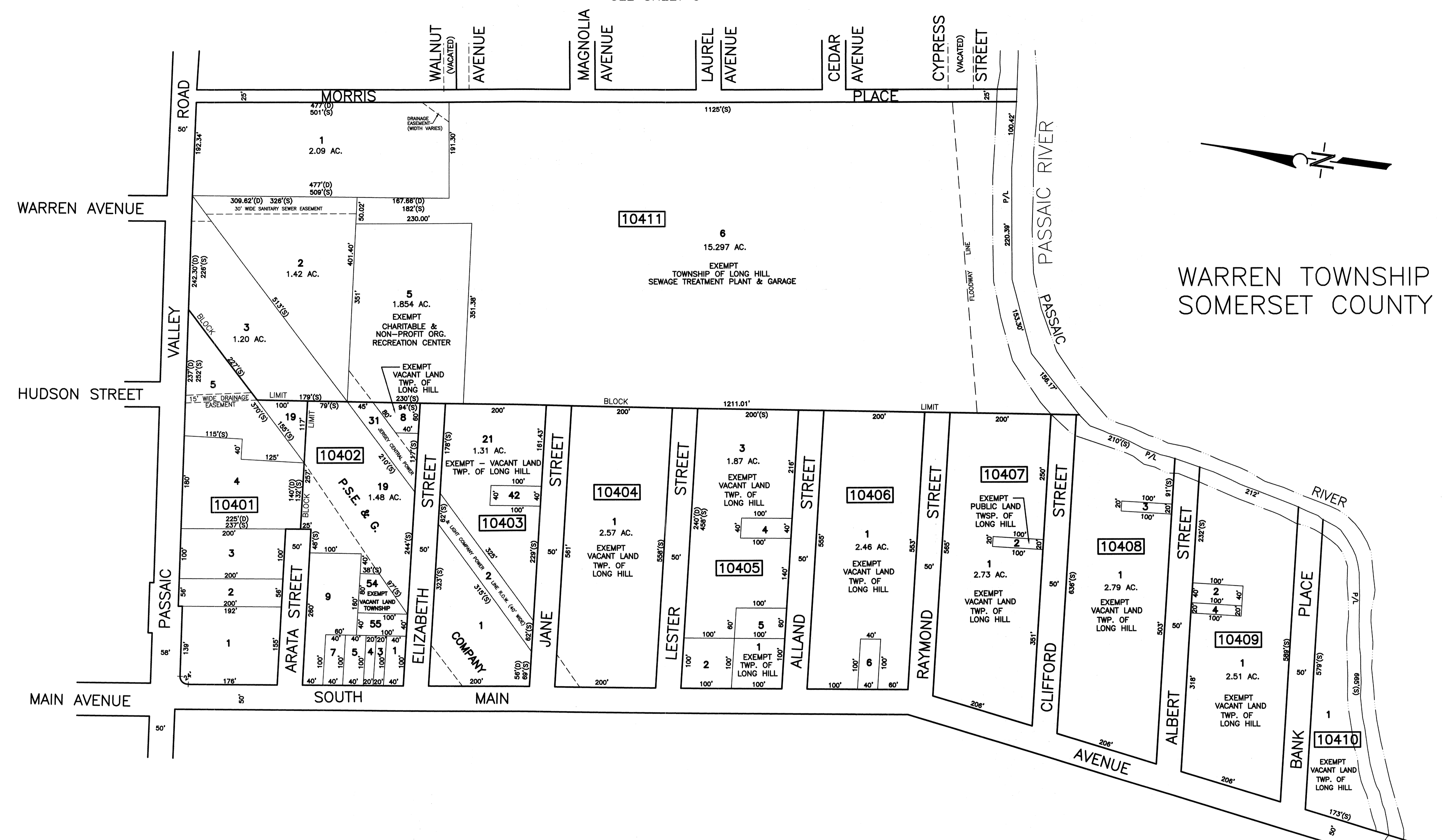
Joseph L. ...
 CHIEF, PROPERTY ADMINISTRATION

...
 SUPERVISOR, TAX MAPS SECTION, VALUATION AND MAPPING

DATE NOV 03 2021 SERIAL NO. 1126

TAX MAP
TOWNSHIP OF LONG HILL
 MORRIS COUNTY, NEW JERSEY
 SCALE: 1"=50' JANUARY, 2001
 GLEN J. LLOYD, P.L.S.
 SCHOOR DEPALMA
 20 WATERVIEW BLVD, 3RD FLOOR, P.O. BOX 5245
 PARSIPPANY, N.J. 07054-0597

SEE SHEET 5



WARREN TOWNSHIP
SOMERSET COUNTY

THIS MAP HAS BEEN DRAWN USING COMPUTER AIDED
DRAFTING/DESIGN (CAD/D).

NEW JERSEY DEPARTMENT OF THE TREASURY
DIVISION OF TAXATION
APPROVED AS A TAX MAP PURSUANT TO THE AUTHORITY OF
N.J.S.A. 54:1-15 AND N.J.S.A. 54:50-1
FOR THE DIRECTOR, DIVISION OF TAXATION

Joseph J. Linn
CHIEF, PROPERTY ADMINISTRATION

Debra J. Hanks
SUPERVISOR, TAX MAPS SECTION, VALUATION AND MAPPING

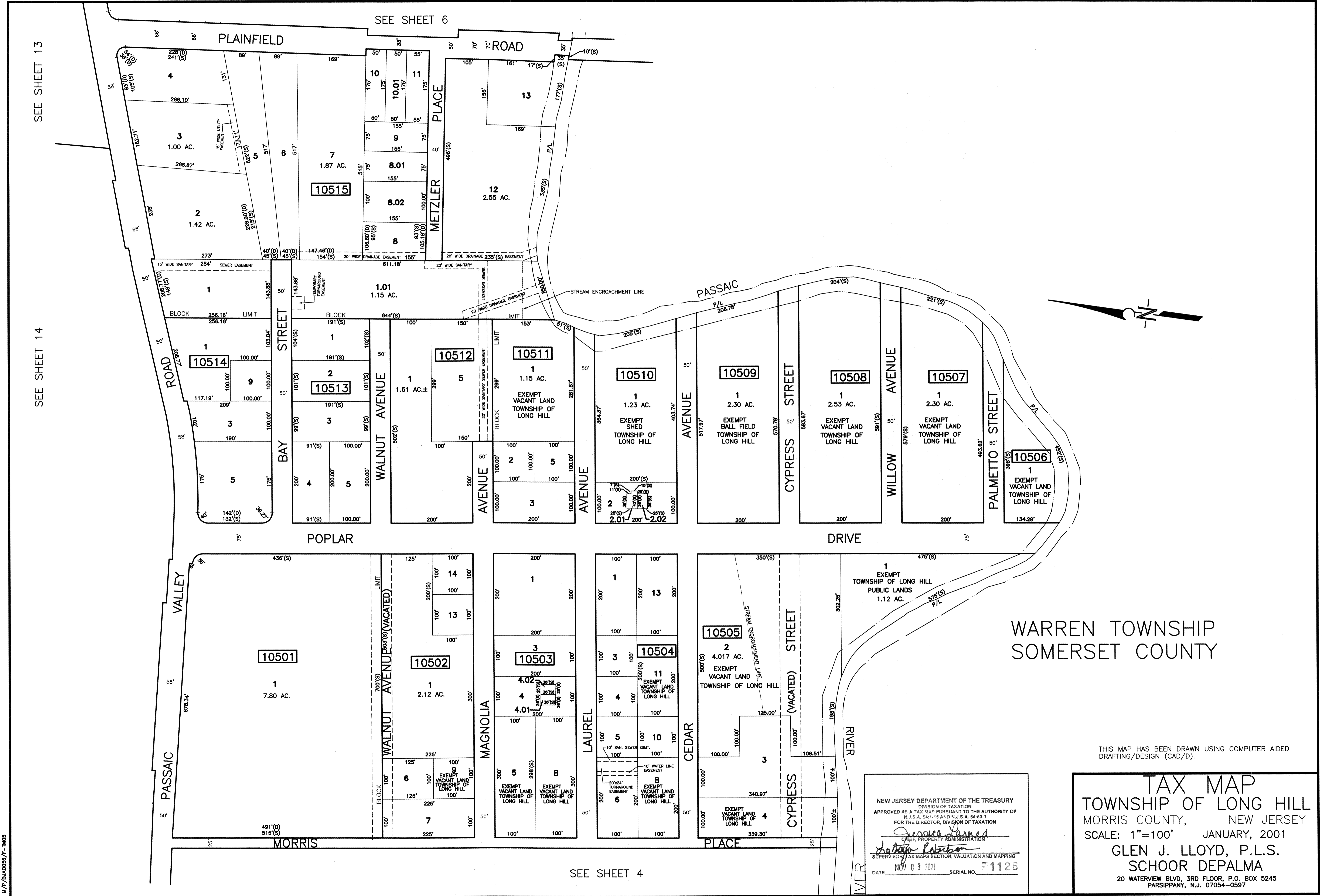
DATE NOV 03 2021 SERIAL NO. 1126

TAX MAP
TOWNSHIP OF LONG HILL
MORRIS COUNTY, NEW JERSEY
SCALE: 1"=100' JANUARY, 2001
GLEN J. LLOYD, P.L.S.
SCHOOR DEPALMA
20 WATERVIEW BLVD, 3RD FLOOR, P.O. BOX 5245
PARSIPPANY, N.J. 07054-0597

SEE SHEET 15

SEE SHEET 3

M/P/BAC055/F--TW04



WARREN TOWNSHIP
SOMERSET COUNTY

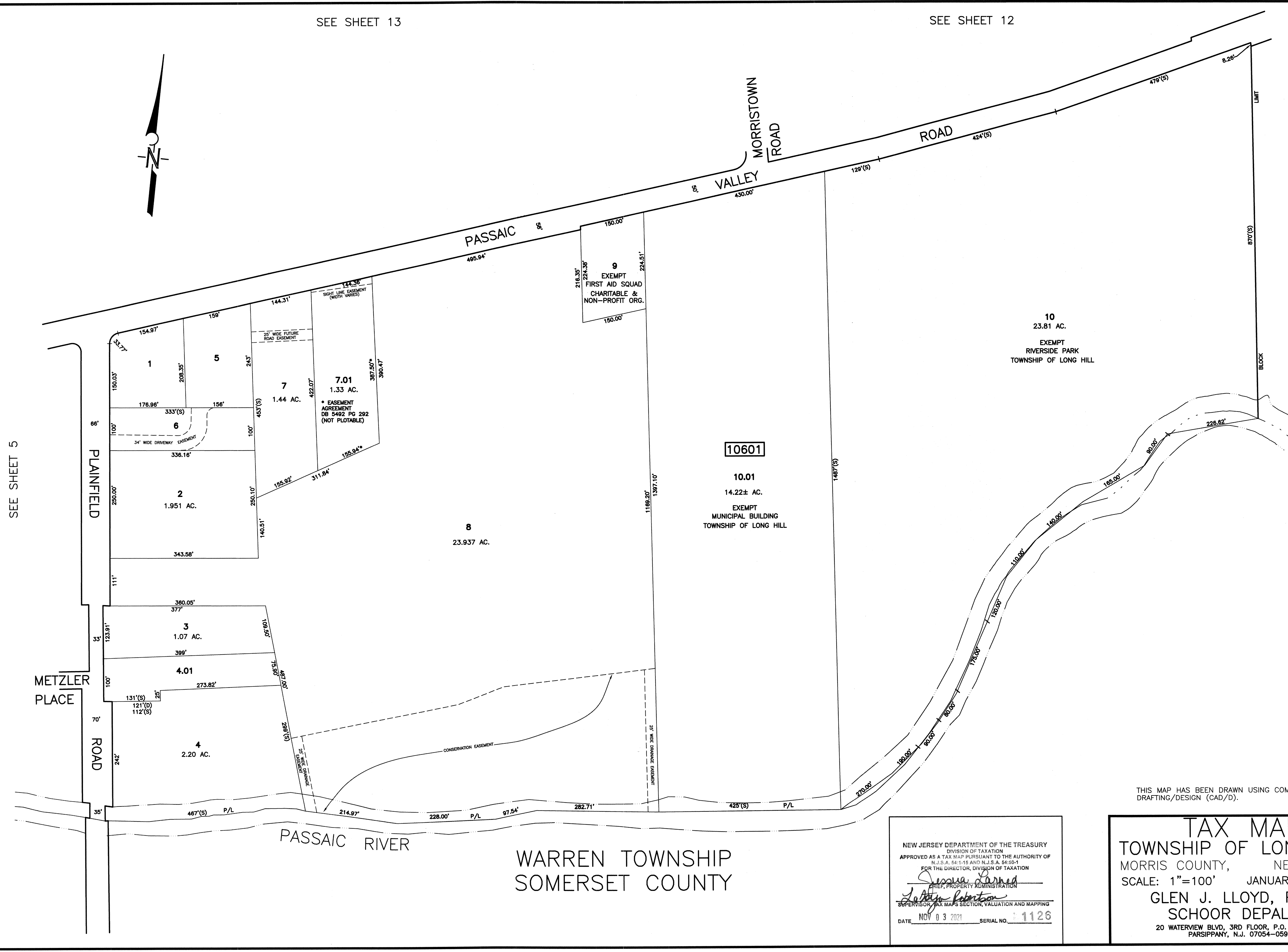

THIS MAP HAS BEEN DRAWN USING COMPUTER AIDED
DRAFTING/DESIGN (CAD/D).

NEW JERSEY DEPARTMENT OF THE TREASURY
DIVISION OF TAXATION
APPROVED AS A TAX MAP PURSUANT TO THE AUTHORITY OF
N.J.S.A. 54:1-15 AND N.J.S.A. 54:50-1
FOR THE DIRECTOR, DIVISION OF TAXATION
Jessica Darned
CHIEF, PROPERTY ADMINISTRATION
Dale Robertson
SUPERVISOR, TAX MAPS SECTION, VALUATION AND MAPPING
DATE NOV 03 2021 SERIAL NO. 1126

TAX MAP
TOWNSHIP OF LONG HILL
MORRIS COUNTY, NEW JERSEY
SCALE: 1"=100' JANUARY, 2001
GLEN J. LLOYD, P.L.S.
SCHOOR DEPALMA
20 WATERVIEW BLVD, 3RD FLOOR, P.O. BOX 5245
PARSIPPANY, N.J. 07054-0597

SEE SHEET 13

SEE SHEET 12



SEE SHEET 5

SEE SHEET 7

THIS MAP HAS BEEN DRAWN USING COMPUTER AIDED DRAFTING/DESIGN (CAD/D).

WARREN TOWNSHIP SOMERSET COUNTY

NEW JERSEY DEPARTMENT OF THE TREASURY
DIVISION OF TAXATION
APPROVED AS A TAX MAP PURSUANT TO THE AUTHORITY OF
N.J.S.A. 54:1-15 AND N.J.S.A. 54:50-1
FOR THE DIRECTOR, DIVISION OF TAXATION

Jessica Larned
CHIEF, PROPERTY ADMINISTRATION

Anthony Robertson
SUPERVISOR, TAX MAPS SECTION, VALUATION AND MAPPING

DATE NOV 03 2021 SERIAL NO. 1126

TAX MAP

TOWNSHIP OF LONG HILL
MORRIS COUNTY, NEW JERSEY
SCALE: 1"=100' JANUARY, 2001
GLEN J. LLOYD, P.L.S.
SCHOOR DEPALMA
20 WATERVIEW BLVD, 3RD FLOOR, P.O. BOX 5245
PARSIPPANY, N.J. 07054-0597

SEE SHEET 12

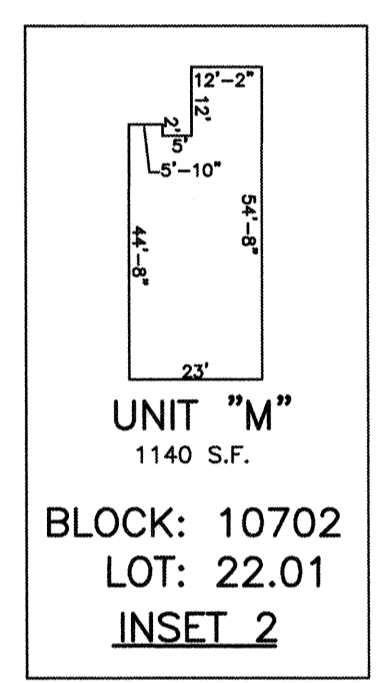
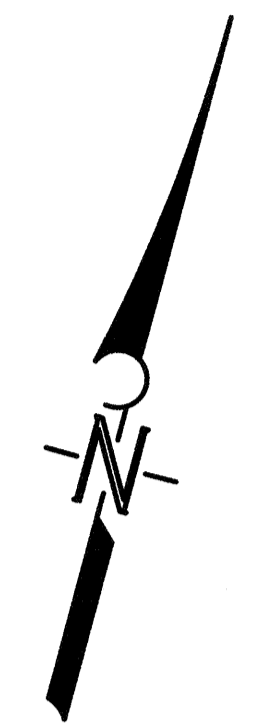
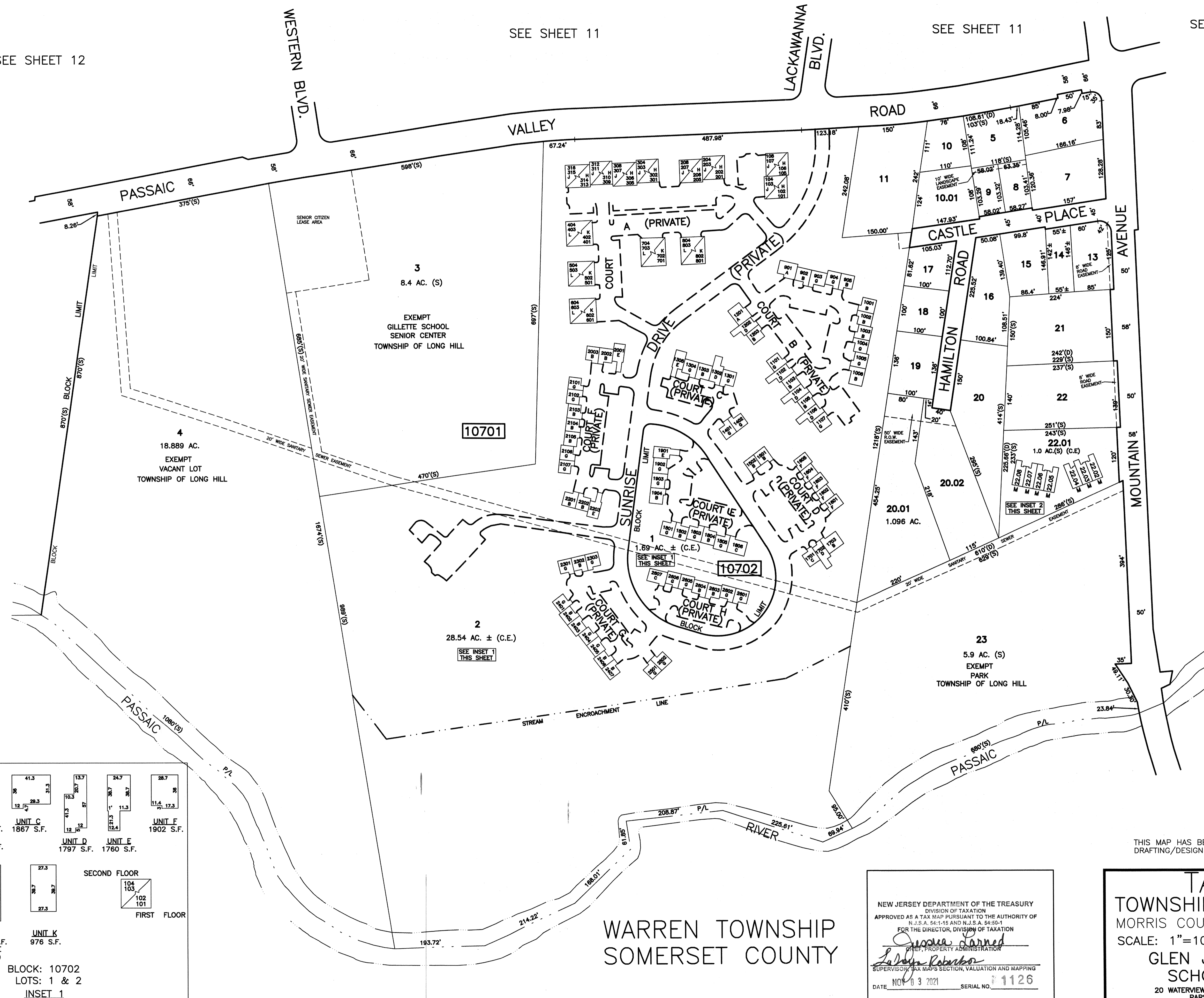
SEE SHEET 11

SEE SHEET 11

SEE SHEET 10

SEE SHEET 6

SEE SHEET 8



UNIT A 1837 S.F.	UNIT B 1684 S.F.	UNIT C 1867 S.F.	UNIT D 1797 S.F.	UNIT E 1760 S.F.	UNIT F 1902 S.F.
UNIT G 1454 S.F.	UNIT H 1133 S.F.	UNIT I 1606 S.F. (GARAGE UNDER)	UNIT J 1242 S.F. (LOFT w/ GARAGE UNDER)	UNIT K 976 S.F.	UNIT L 1606 S.F. (GARAGE UNDER)

SECOND FLOOR
FIRST FLOOR

BLOCK: 10702
LOTS: 1 & 2
INSET 1

NEW JERSEY DEPARTMENT OF THE TREASURY
DIVISION OF TAXATION
APPROVED AS A TAX MAP PURSUANT TO THE AUTHORITY OF
N.J.S.A. 54:1-15 AND N.J.S.A. 54:5-4
FOR THE DIRECTOR, DIVISION OF TAXATION

Shirley Korman
SHERIFF, PROPERTY ADMINISTRATION

Robert Korman
SUPERVISOR, TAX MAPS SECTION, VALUATION AND MAPPING

DATE: NOV 03 2021 SERIAL NO. 1126

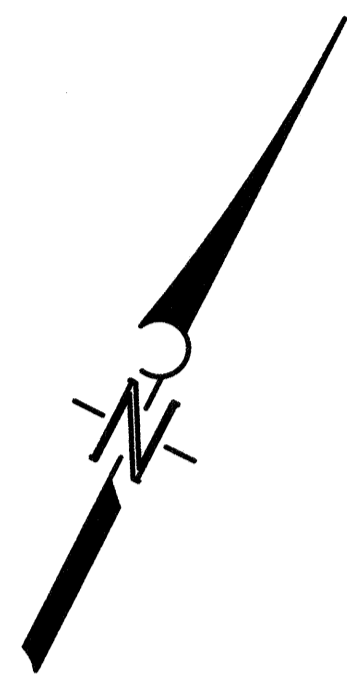
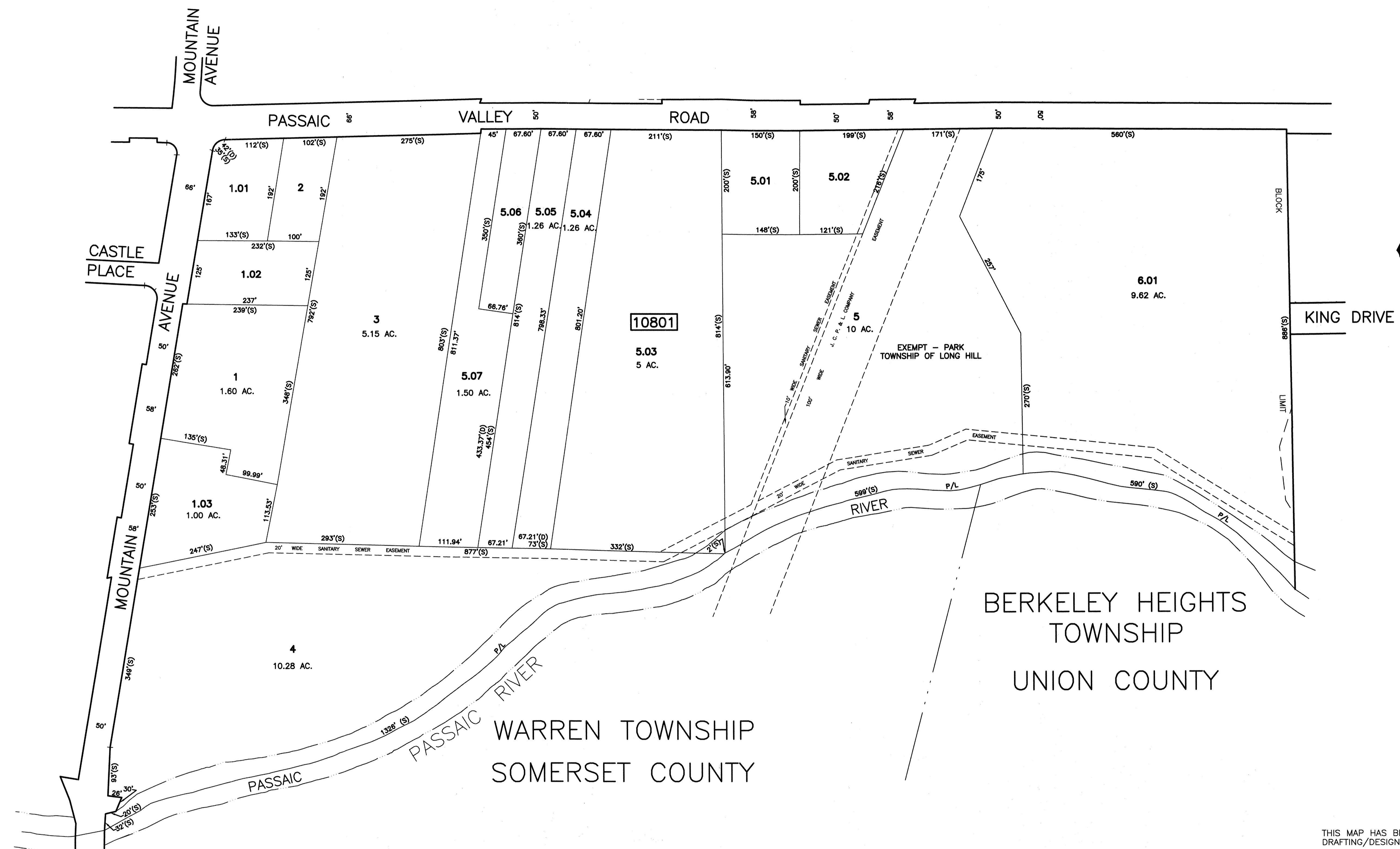
TAX MAP
TOWNSHIP OF LONG HILL
MORRIS COUNTY, NEW JERSEY
SCALE: 1"=100' JANUARY, 2001
GLEN J. LLOYD, P.L.S.
SCHOOR DEPALMA
20 WATERVIEW BLVD, 3RD FLOOR, P.O. BOX 5245
PARSIPPANY, N.J. 07054-0597

THIS MAP HAS BEEN DRAWN USING COMPUTER AIDED DRAFTING/DESIGN (CAD/D).

WARREN TOWNSHIP
SOMERSET COUNTY

M/P/BL/0656/F--T/07

SEE SHEET 10



SEE SHEET 7

SEE SHEET 9

BERKELEY HEIGHTS
TOWNSHIP
UNION COUNTY

WARREN TOWNSHIP
SOMERSET COUNTY

THIS MAP HAS BEEN DRAWN USING COMPUTER AIDED
DRAFTING/DESIGN (CAD/D).


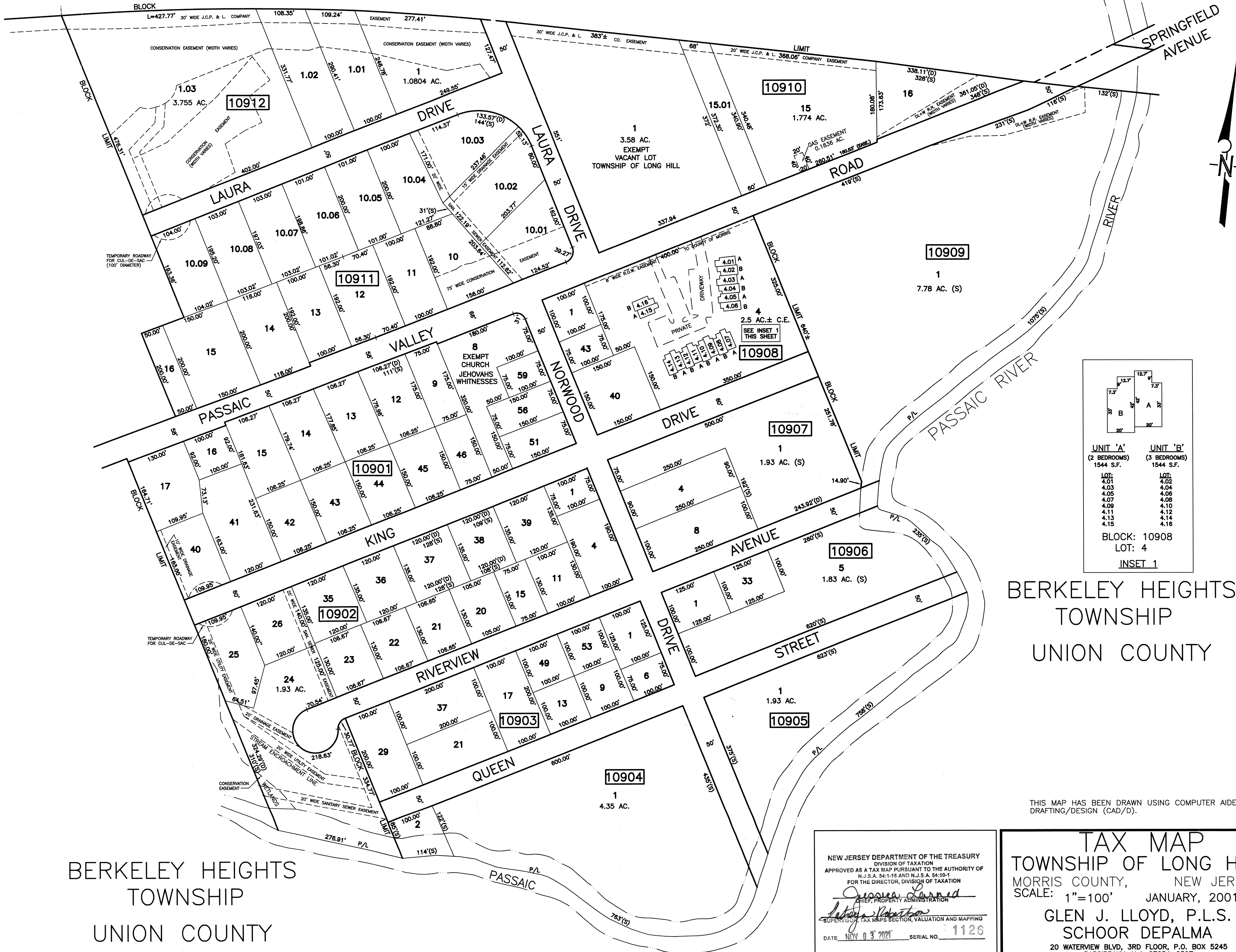
NEW JERSEY DEPARTMENT OF THE TREASURY
DIVISION OF TAXATION
APPROVED AS A TAX MAP PURSUANT TO THE AUTHORITY OF
N.J.S.A. 54:1-15 AND N.J.S.A. 54:50-1
FOR THE DIRECTOR, DIVISION OF TAXATION
James L. Land
CHIEF, PROPERTY ADMINISTRATION
John Roberto
SUPERVISOR, TAX MAPS SECTION, VALUATION AND MAPPING
DATE NOV 03 2001 SERIAL NO. 1126

TAX MAP
TOWNSHIP OF LONG HILL
MORRIS COUNTY, NEW JERSEY
SCALE: 1"=100' JANUARY, 2001
GLEN J. LLOYD, P.L.S.
SCHOOR DEPALMA
20 WATERVIEW BLVD, 3RD FLOOR, P.O. BOX 5245
PARSIPPANY, N.J. 07054-0597

SEE SHEET 35

SEE SHEET 10

SEE SHEET 8



UNIT 'A' (2 BEDROOMS) 1544 S.F.	UNIT 'B' (3 BEDROOMS) 1544 S.F.
LOT: 4.01 4.03 4.05 4.07 4.09 4.11 4.13 4.15	LOT: 4.02 4.04 4.06 4.08 4.10 4.12 4.14 4.16
BLOCK: 10908	
LOT: 4	
INSET 1	

BERKELEY HEIGHTS
TOWNSHIP
UNION COUNTY

BERKELEY HEIGHTS
TOWNSHIP
UNION COUNTY

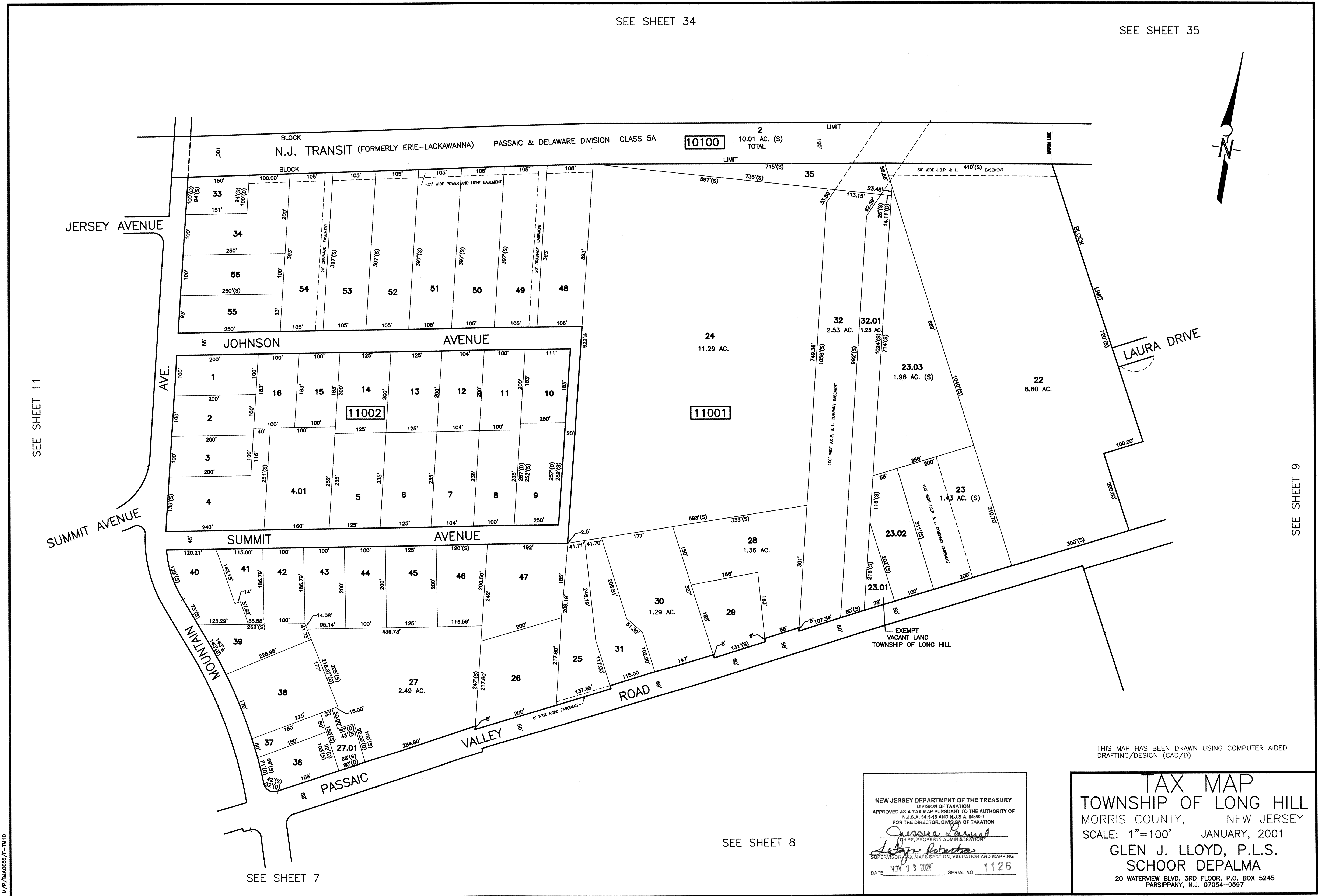
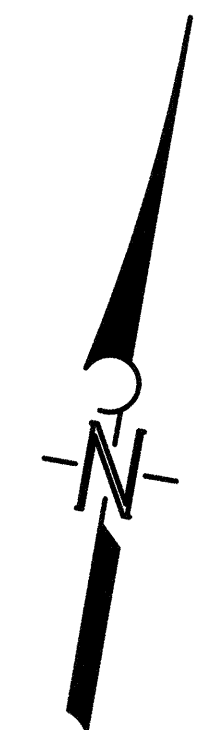
THIS MAP HAS BEEN DRAWN USING COMPUTER AIDED DRAFTING/DESIGN (CAD/D).

NEW JERSEY DEPARTMENT OF THE TREASURY
DIVISION OF TAXATION
APPROVED AS A TAX MAP PURSUANT TO THE AUTHORITY OF
N.J.S.A. 54:1-15 AND N.J.S.A. 54:50-1
FOR THE DIRECTOR, DIVISION OF TAXATION
Jessica L. ...
CHIEF, PROPERTY ADMINISTRATION
Robert ...
SUPERVISOR, TAX MAPS SECTION, VALUATION AND MAPPING
DATE: NOV 13 2021 SERIAL NO. 1126

TAX MAP
TOWNSHIP OF LONG HILL
MORRIS COUNTY, NEW JERSEY
SCALE: 1"=100' JANUARY, 2001
GLEN J. LLOYD, P.L.S.
SCHOOR DEPALMA
20 WATERVIEW BLVD, 3RD FLOOR, P.O. BOX 5245
PARSIPPANY, N.J. 07054-0597

SEE SHEET 34

SEE SHEET 35



SEE SHEET 11

SEE SHEET 9

SEE SHEET 7

SEE SHEET 8

NEW JERSEY DEPARTMENT OF THE TREASURY
 DIVISION OF TAXATION
 APPROVED AS A TAX MAP PURSUANT TO THE AUTHORITY OF
 N.J.S.A. 54:1-15 AND N.J.S.A. 54:50-1
 FOR THE DIRECTOR, DIVISION OF TAXATION

Jessica Carnal
 CHIEF, PROPERTY ADMINISTRATION

Debra Roberts
 SUPERVISOR, TAX MAPS SECTION, VALUATION AND MAPPING

DATE: NOV 03 2021 SERIAL NO. 1126

THIS MAP HAS BEEN DRAWN USING COMPUTER AIDED DRAFTING/DESIGN (CAD/D).

TAX MAP
 TOWNSHIP OF LONG HILL
 MORRIS COUNTY, NEW JERSEY
 SCALE: 1"=100' JANUARY, 2001
 GLEN J. LLOYD, P.L.S.
 SCHOOR DEPALMA
 20 WATERVIEW BLVD, 3RD FLOOR, P.O. BOX 5245
 PARSIPPANY, N.J. 07054-0597

M/P/BA0056/F--TM10

SEE SHEET 34

SEE SHEET 12

SEE SHEET 10



SEE SHEET 7

THIS MAP HAS BEEN DRAWN USING COMPUTER AIDED DRAFTING/DESIGN (CAD/D).

NEW JERSEY DEPARTMENT OF THE TREASURY
 DIVISION OF TAXATION
 APPROVED AS A TAX MAP PURSUANT TO THE AUTHORITY OF
 N.J.S.A. 54:1-15 AND N.J.S.A. 54:50-1
 FOR THE DIRECTOR, DIVISION OF TAXATION

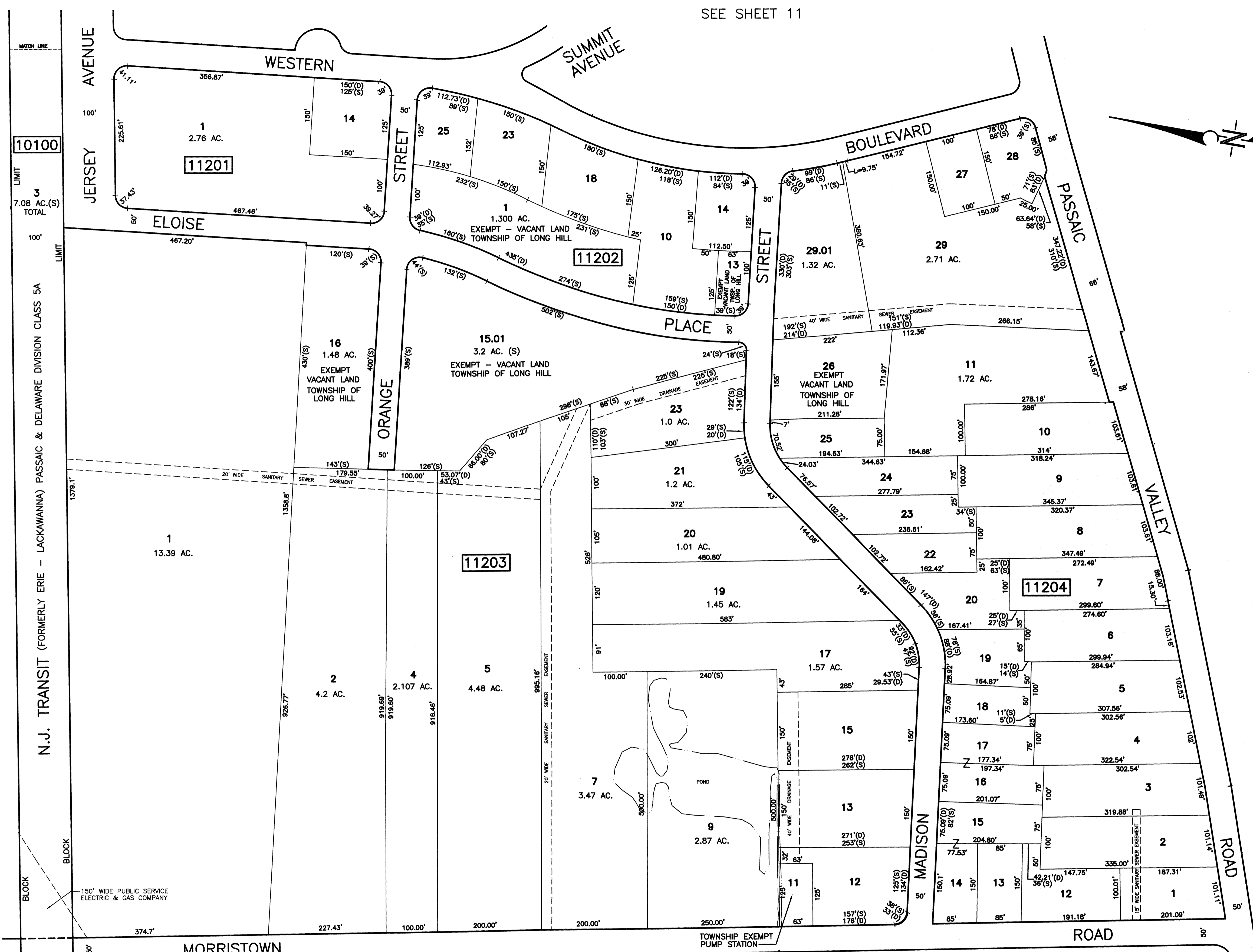
James J. Larned
 CHIEF, PROPERTY ADMINISTRATION

Debra J. Roberts
 SUPERVISOR, TAX MAPS SECTION, EVALUATION AND MAPPING

DATE: NOV 03 2021 SERIAL NO. 1126

TAX MAP
TOWNSHIP OF LONG HILL
 MORRIS COUNTY, NEW JERSEY
 SCALE: 1"=100' JANUARY, 2001
 GLEN J. LLOYD, P.L.S.
 SCHOOR DEPALMA
 20 WATERVIEW BLVD, 3RD FLOOR, P.O. BOX 5245
 PARSIPPANY, N.J. 07054-0597

SEE SHEET 11



SEE SHEET 34

SEE SHEET 7

SEE SHEET 6

THIS MAP HAS BEEN DRAWN USING COMPUTER AIDED DRAFTING/DESIGN (CAD/D).

NEW JERSEY DEPARTMENT OF THE TREASURY
 DIVISION OF TAXATION
 APPROVED AS A TAX MAP PURSUANT TO THE AUTHORITY OF
 N.J.S.A. 54:1-15 AND N.J.S.A. 54:50-1
 FOR THE DIRECTOR, DIVISION OF TAXATION

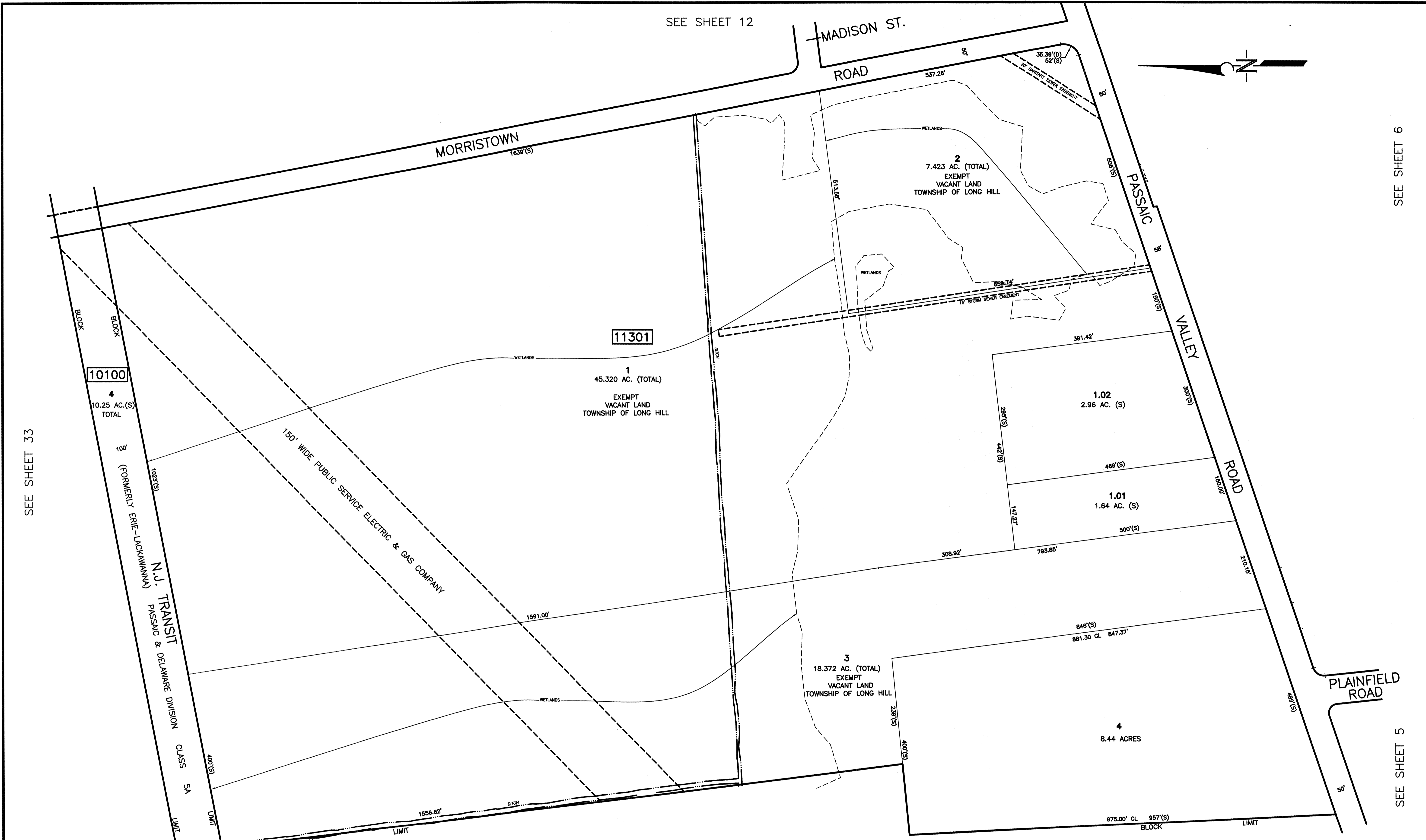
Joselyn Darned
 SUPERVISOR, PROPERTY ADMINISTRATION

Anthony Robert
 SUPERVISOR, MAPS SECTION, VALUATION AND MAPPING

DATE: NOV 03 2021 SERIAL NO. 1126

TAX MAP
TOWNSHIP OF LONG HILL
 MORRIS COUNTY, NEW JERSEY
 SCALE: 1"=100' JANUARY, 2001
 GLEN J. LLOYD, P.L.S.
 SCHOOR DEPALMA
 20 WATERVIEW BLVD, 3RD FLOOR, P.O. BOX 5245
 PARSIPPANY, N.J. 07054-0597

SEE SHEET 13



SEE SHEET 33

SEE SHEET 6

SEE SHEET 5

SEE SHEET 12

SEE SHEET 14

NEW JERSEY DEPARTMENT OF THE TREASURY
 DIVISION OF TAXATION
 APPROVED AS A TAX MAP PURSUANT TO THE AUTHORITY OF
 N.J.S.A. 54:1-15 AND N.J.S.A. 54:50-1
 FOR THE DIRECTOR, DIVISION OF TAXATION

Jessica Laredo
 CHIEF, PROPERTY ADMINISTRATION

Robertson
 SUPERVISOR OF SECTION, VALUATION AND MAPPING

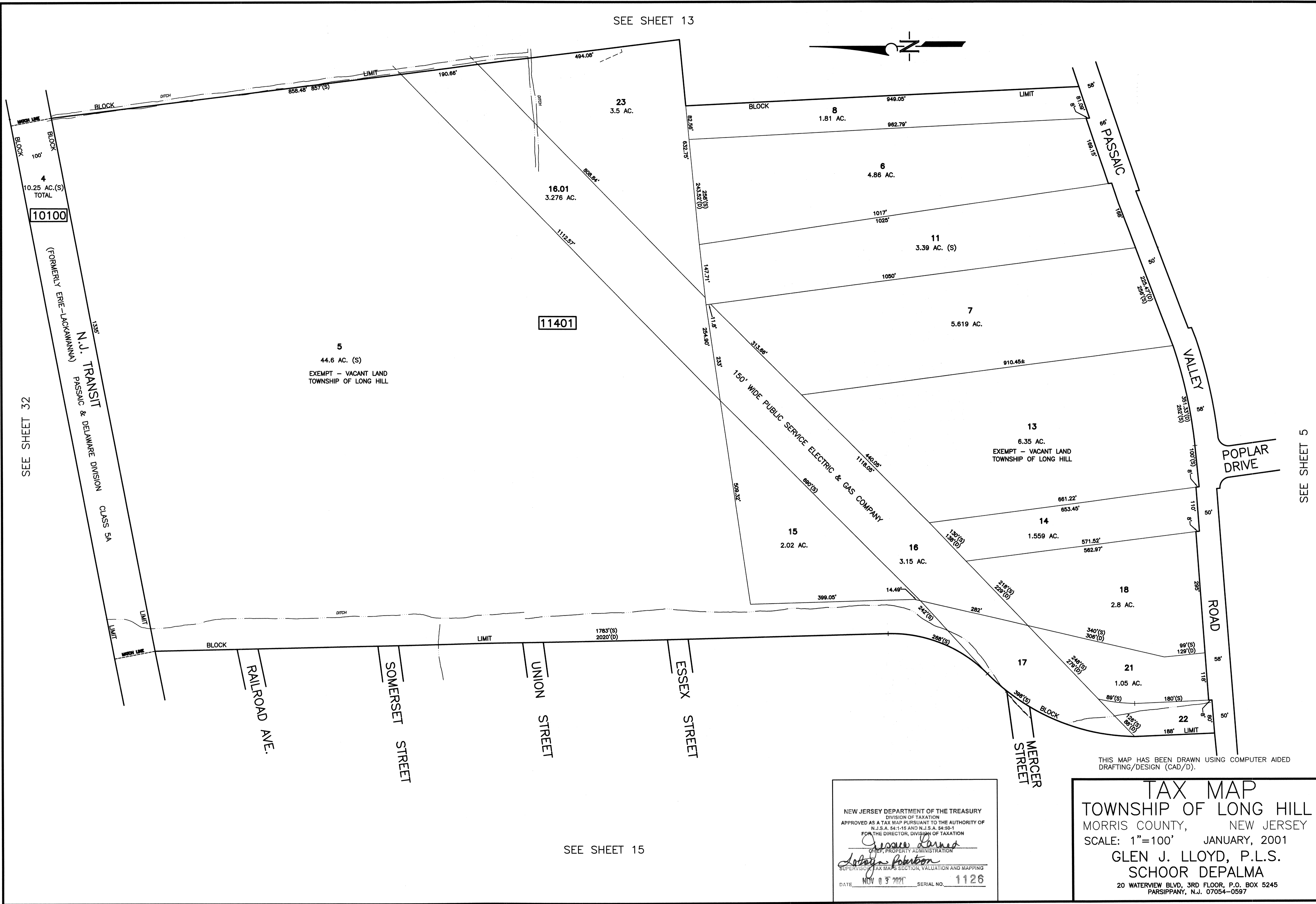
DATE NOV 03 2021 SERIAL NO. 1126

TAX MAP
 TOWNSHIP OF LONG HILL
 MORRIS COUNTY, NEW JERSEY
 SCALE: 1"=100' JANUARY, 2001
 GLEN J. LLOYD, P.L.S.
 SCHOOR DEPALMA
 20 WATERVIEW BLVD, 3RD FLOOR, P.O. BOX 5245
 PARSIPPANY, N.J. 07054-0597

THIS MAP HAS BEEN DRAWN USING COMPUTER AIDED DRAFTING/DESIGN (CAD/D).

M/P/BLM056/F-TM13

SEE SHEET 13



SEE SHEET 32

SEE SHEET 5

SEE SHEET 15

THIS MAP HAS BEEN DRAWN USING COMPUTER AIDED DRAFTING/DESIGN (CAD/D).

NEW JERSEY DEPARTMENT OF THE TREASURY
 DIVISION OF TAXATION
 APPROVED AS A TAX MAP PURSUANT TO THE AUTHORITY OF
 N.J.S.A. 54-1-15 AND N.J.S.A. 54-50-1
 FOR THE DIRECTOR, DIVISION OF TAXATION

Jessie Darned
 CHIEF, PROPERTY ADMINISTRATION

Johnston
 SUPERVISOR, TAX MAPS SECTION, VALUATION AND MAPPING

DATE NOV 03 2001 SERIAL NO. 1126

TAX MAP
TOWNSHIP OF LONG HILL
 MORRIS COUNTY, NEW JERSEY
 SCALE: 1"=100' JANUARY, 2001
 GLEN J. LLOYD, P.L.S.
 SCHOOR DEPALMA
 20 WATERVIEW BLVD, 3RD FLOOR, P.O. BOX 5245
 PARSIPPANY, N.J. 07054-0597

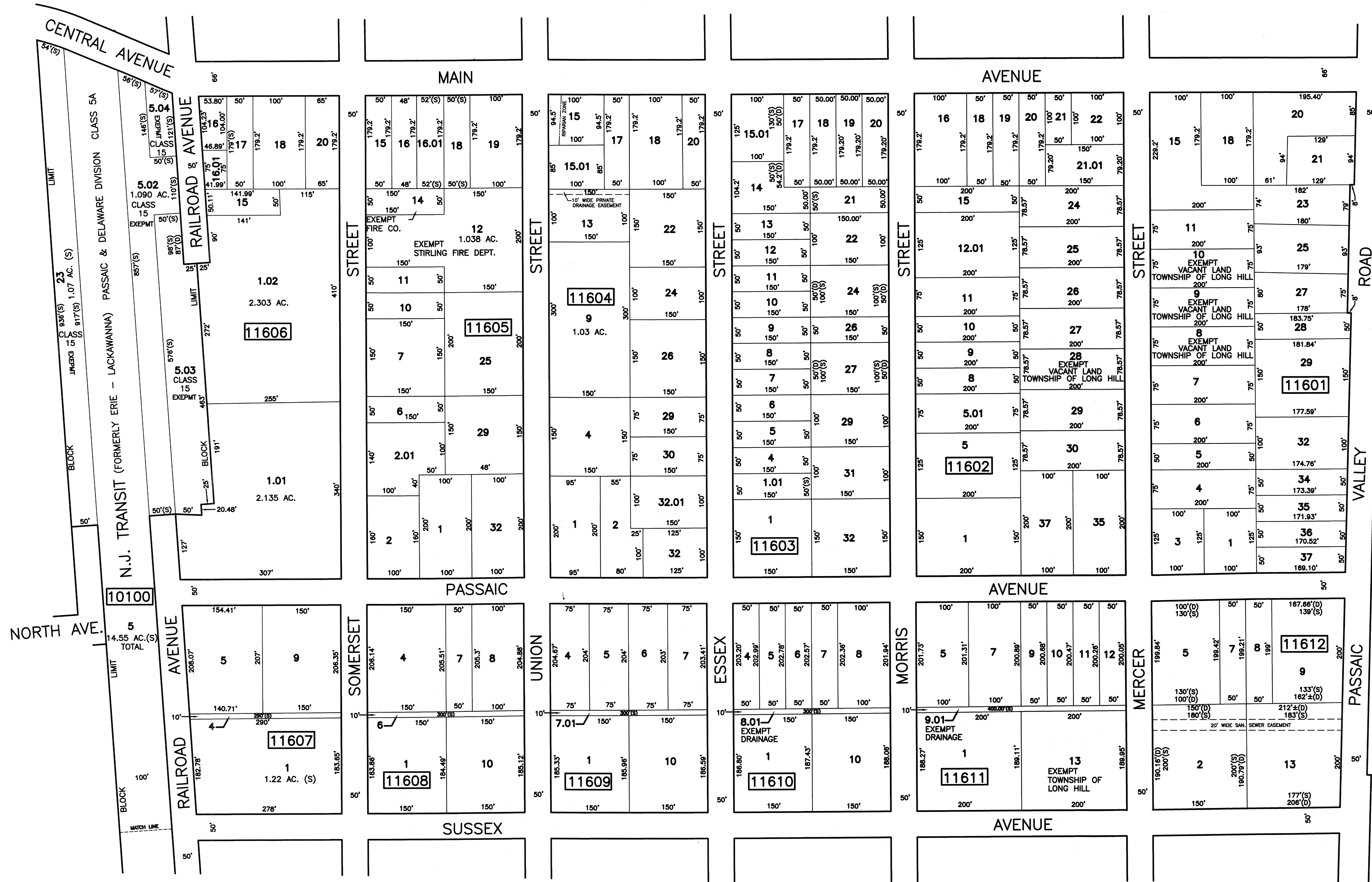
M/P/BL00056/F-TM14

SEE SHEET 15



SEE SHEET 30

SEE SHEET 3



THIS MAP HAS BEEN DRAWN USING COMPUTER AIDED DRAFTING/DESIGN (CAD/D).


NEW JERSEY DEPARTMENT OF THE TREASURY
 DIVISION OF TAXATION
 APPROVED AS A TAX MAP PURSUANT TO THE AUTHORITY OF
 N.J.S.A. 54:1-15 AND N.J.S.A. 54:5-4
 FOR THE DIRECTOR, DIVISION OF TAXATION
Jessica Reed
 CHIEF, PROPERTY ADMINISTRATION
John P. ...
 SUPERVISOR, TAX MAPS SECTION, VALUATION AND MAPPING
 DATE NOV 03 2021 SERIAL NO. 1126

TAX MAP
 TOWNSHIP OF LONG HILL
 MORRIS COUNTY, NEW JERSEY
 SCALE: 1"=100' JANUARY, 2001
 GLEN J. LLOYD, P.L.S.
 SCHOOR DEPALMA
 20 WATERVIEW BLVD, 3RD FLOOR, P.O. BOX 5245
 PARSIPPANY, N.J. 07054-0597

SEE SHEET 17

M/P/BAC056/F-TM16

SEE SHEET 17



SEE SHEET 29

SEE SHEET 2

THIS MAP HAS BEEN DRAWN USING COMPUTER AIDED DRAFTING/DESIGN (CAD/D).

NEW JERSEY DEPARTMENT OF THE TREASURY
 DIVISION OF TAXATION
 APPROVED AS A TAX MAP PURSUANT TO THE AUTHORITY OF
 N.J.S.A. 54:1-15 AND N.J.S.A. 54:50-1
 FOR THE DIRECTOR, DIVISION OF TAXATION

George Carved
 CHIEF PROPERTY ADMINISTRATION

Robert Robinson
 SUPERVISOR, TAX MAPS SECTION, VALUATION AND MAPPING

DATE: NOV 03 2021 SERIAL NO. 1123

TAX MAP
TOWNSHIP OF LONG HILL
 MORRIS COUNTY, NEW JERSEY
 SCALE: 1"=100' JANUARY, 2001
 GLEN J. LLOYD, P.L.S.
 SCHOOR DEPALMA
 20 WATERVIEW BLVD, 3RD FLOOR, P.O. BOX 5245
 PARSIPPANY, N.J. 07054-0597

SEE SHEET 19

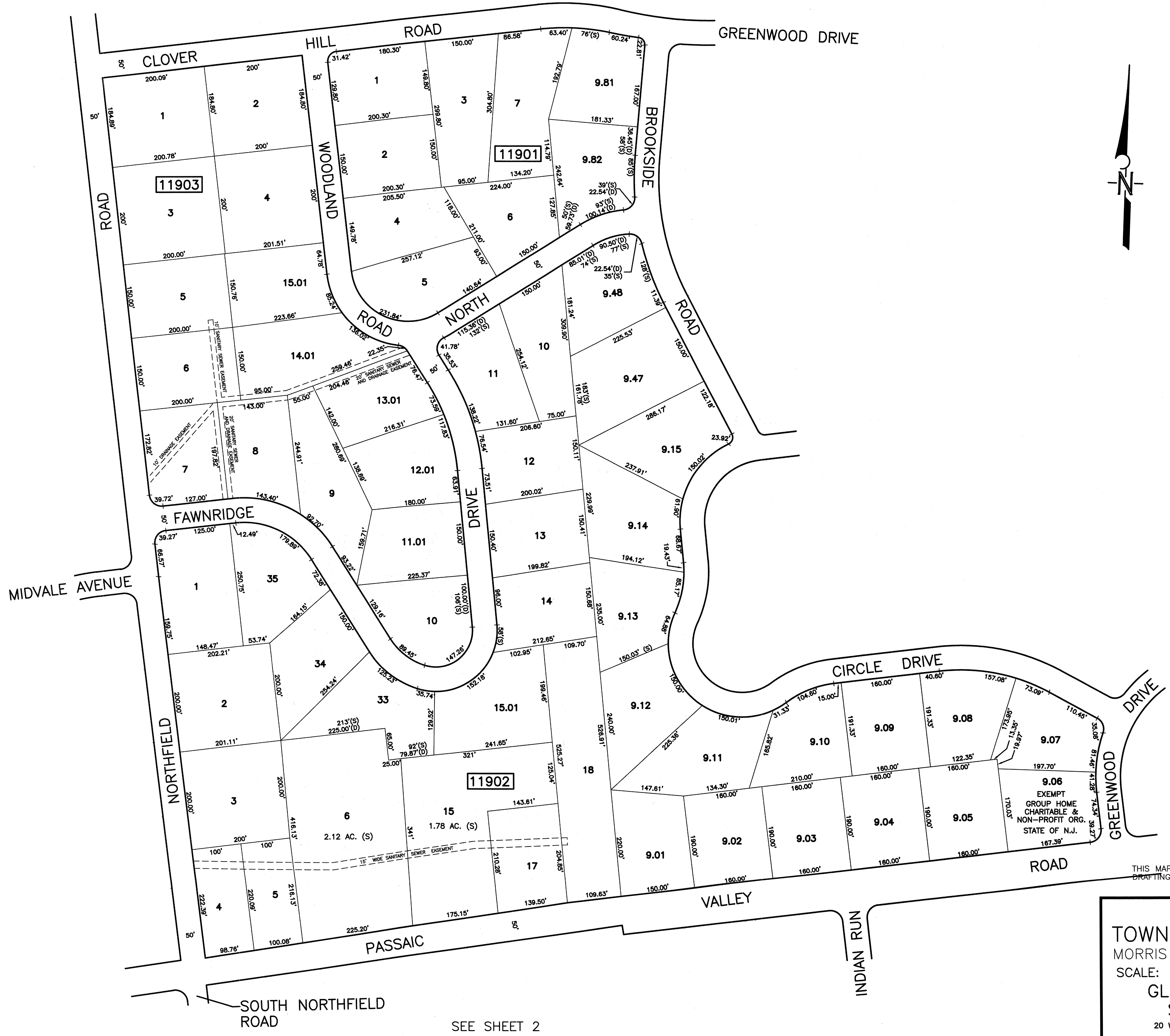
SEE SHEET 29

SEE SHEET 29



SEE SHEET 20

SEE SHEET 18



NEW JERSEY DEPARTMENT OF THE TREASURY
 DIVISION OF TAXATION
 APPROVED AS A TAX MAP PURSUANT TO THE AUTHORITY OF
 N.J.S.A. 54:15 AND N.J.S.A. 54:9-1
 FOR THE DIRECTOR, DIVISION OF TAXATION

Joseph L. Darned
 CHIEF, PROPERTY ADMINISTRATION

Andrew Liberman
 SUPERVISOR, TAX MAPS SECTION, VALUATION AND MAPPING

DATE NOV 03 2021 SERIAL NO. 1123

THIS MAP HAS BEEN DRAWN USING COMPUTER AIDED DRAFTING/DESIGN (CAD/D).

TAX MAP
TOWNSHIP OF LONG HILL
 MORRIS COUNTY, NEW JERSEY
 SCALE: 1"=100' JANUARY, 2001
 GLEN J. LLOYD, P.L.S.
 SCHOR DEPALMA
 20 WATERVIEW BLVD, 3RD FLOOR, P.O. BOX 5245
 PARSIPPANY, N.J. 07054-0597

SEE SHEET 2

M/P/BLM0056/F--TM19

SEE SHEET 29

SEE SHEET 19



SEE SHEET 23

SEE SHEET 23

SEE SHEET 1.01

SEE SHEET 1


THIS MAP HAS BEEN DRAWN USING COMPUTER AIDED DRAFTING/DESIGN (CAD/D).

NEW JERSEY DEPARTMENT OF THE TREASURY
 DIVISION OF TAXATION
 APPROVED AS A TAX MAP PURSUANT TO THE AUTHORITY OF
 N.J.S.A. 54:1-5 AND N.J.S.A. 54:5-1
 FOR THE DIRECTOR, DIVISION OF TAXATION
Jessica R. ...
 CHIEF, PROPERTY ADMINISTRATION
Valley ...
 SUPERVISOR, TAX MAPS SECTION, VALUATION AND MAPPING
 DATE NOV 03 2001 SERIAL NO. 1128

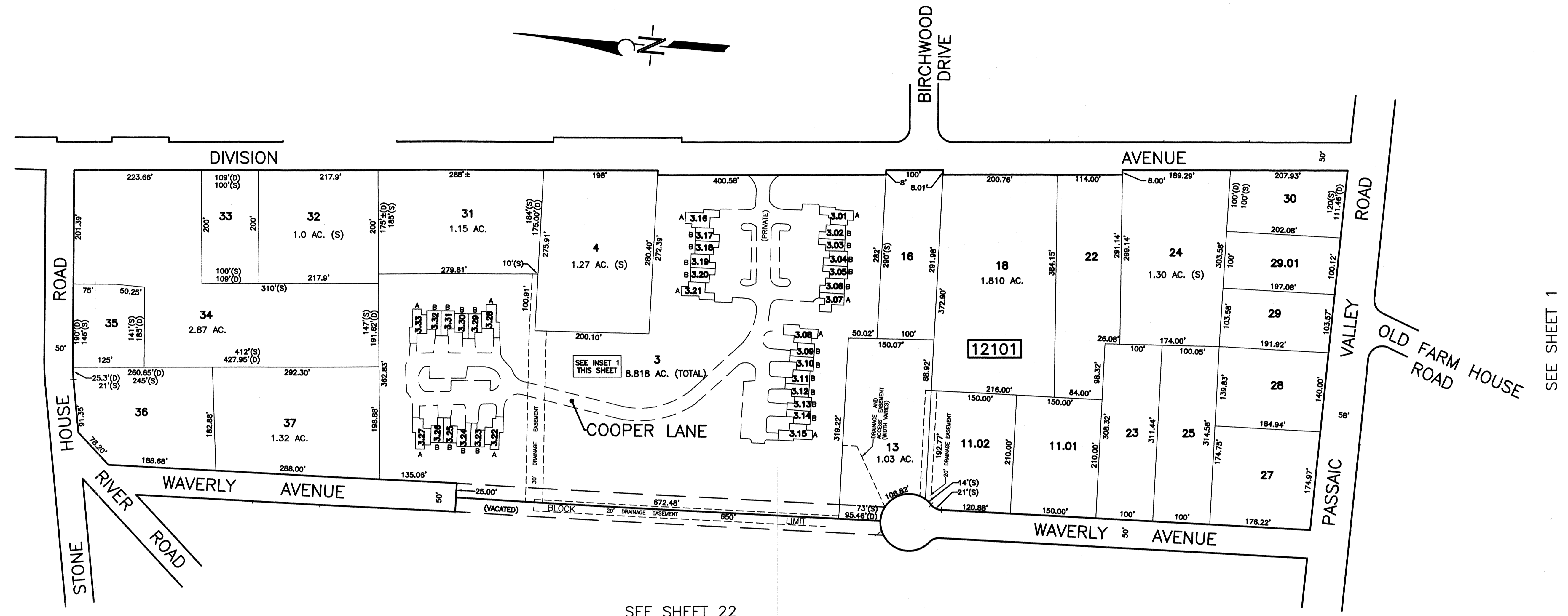
TAX MAP
 TOWNSHIP OF LONG HILL
 MORRIS COUNTY, NEW JERSEY
 SCALE: 1"=100' JANUARY, 2001
 GLEN J. LLOYD, P.L.S.
 SCHOOR DEPALMA
 20 WATERVIEW BLVD, 3RD FLOOR, P.O. BOX 5245
 PARSIPPANY, N.J. 07054-0597

SEE SHEET 21

SEE SHEET 20

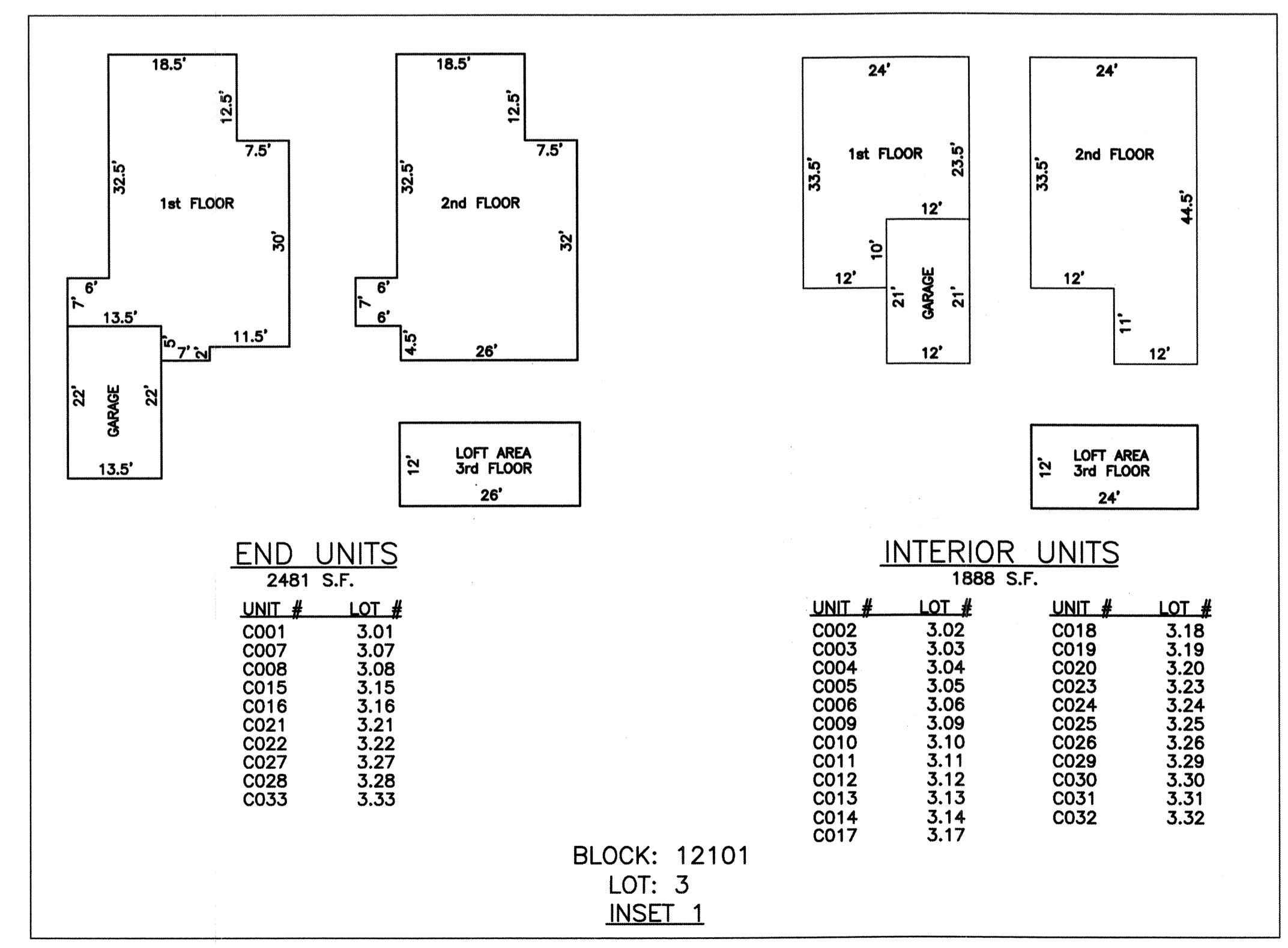


SEE SHEET 23



SEE SHEET 1

SEE SHEET 22



END UNITS
2481 S.F.

UNIT #	LOT #
C001	3.01
C007	3.07
C008	3.08
C015	3.15
C016	3.16
C021	3.21
C022	3.22
C027	3.27
C028	3.28
C033	3.33

INTERIOR UNITS
1888 S.F.

UNIT #	LOT #	UNIT #	LOT #
C002	3.02	C018	3.18
C003	3.03	C019	3.19
C004	3.04	C020	3.20
C005	3.05	C023	3.23
C006	3.06	C024	3.24
C009	3.09	C025	3.25
C010	3.10	C026	3.26
C011	3.11	C029	3.29
C012	3.12	C030	3.30
C013	3.13	C031	3.31
C014	3.14	C032	3.32
C017	3.17		


BLOCK: 12101
LOT: 3
INSET 1

THIS MAP HAS BEEN DRAWN USING COMPUTER AIDED DRAFTING/DESIGN (CAD/D).

NEW JERSEY DEPARTMENT OF THE TREASURY
DIVISION OF TAXATION
APPROVED AS A TAX MAP PURSUANT TO THE AUTHORITY OF
N.J.S.A. 54:1-15 AND N.J.S.A. 54:5B-1
FOR THE DIRECTOR, DIVISION OF TAXATION
James D'Amico
CHIEF, PROPERTY ADMINISTRATION
Stephen Robertson
SUPERVISOR, TAX MAPS SECTION, VALIDATION AND MAPPING
DATE: NOV 03 2021 SERIAL NO. P1126

TAX MAP
TOWNSHIP OF LONG HILL
MORRIS COUNTY, NEW JERSEY
SCALE: 1"=100' JANUARY, 2001
GLEN J. LLOYD, P.L.S.
SCHOOR DEPALMA
20 WATERVIEW BLVD, 3RD FLOOR, P.O. BOX 5245
PARSIPPANY, N.J. 07054-0597

BERNARDS TOWNSHIP
SOMERSET COUNTY



SEE SHEET 23

STONE ROAD HOUSE

EXEMPT TOWNSHIP OF LONG HILL

12202

EXEMPT MORRIS COUNTY PARKS
7
EXEMPT MORRIS COUNTY PARKS
9
6.8 AC. (S)

EXEMPT MORRIS COUNTY PARKS
1
2.73 AC.

12201

1.8 AC. (S)

1.76 AC. (S)

12204

12203

4
5.5 AC. (S)
EXEMPT - VACANT LAND
TOWNSHIP OF LONG HILL

SEE SHEET 21

PASSAIC RIVER

BERNARDS TOWNSHIP
SOMERSET COUNTY

NEW JERSEY DEPARTMENT OF THE TREASURY
DIVISION OF TAXATION
APPROVED AS A TAX MAP PURSUANT TO THE AUTHORITY OF
N.J.S.A. 54:1-15 AND N.J.S.A. 54:50-1
FOR THE DIRECTOR, DIVISION OF TAXATION
Joseph L. Lerner
CHIEF, PROPERTY ADMINISTRATION
Sabrina Robertson
SUPERVISOR, TAX MAPS SECTION, VALUATION AND MAPPING
DATE: NOV 03 2001 SERIAL NO. 1126

THIS MAP HAS BEEN DRAWN USING COMPUTER AIDED
DRAFTING/DESIGN (CAD/D).

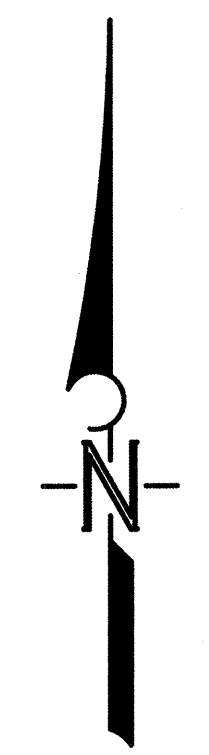
TAX MAP
TOWNSHIP OF LONG HILL
MORRIS COUNTY, NEW JERSEY
SCALE: 1"=100' JANUARY, 2001
GLEN J. LLOYD, P.L.S.
SCHOOR DEPALMA
20 WATERVIEW BLVD, 3RD FLOOR, P.O. BOX 5245
PARSIPPANY, N.J. 07054-0597

SEE SHEET 1

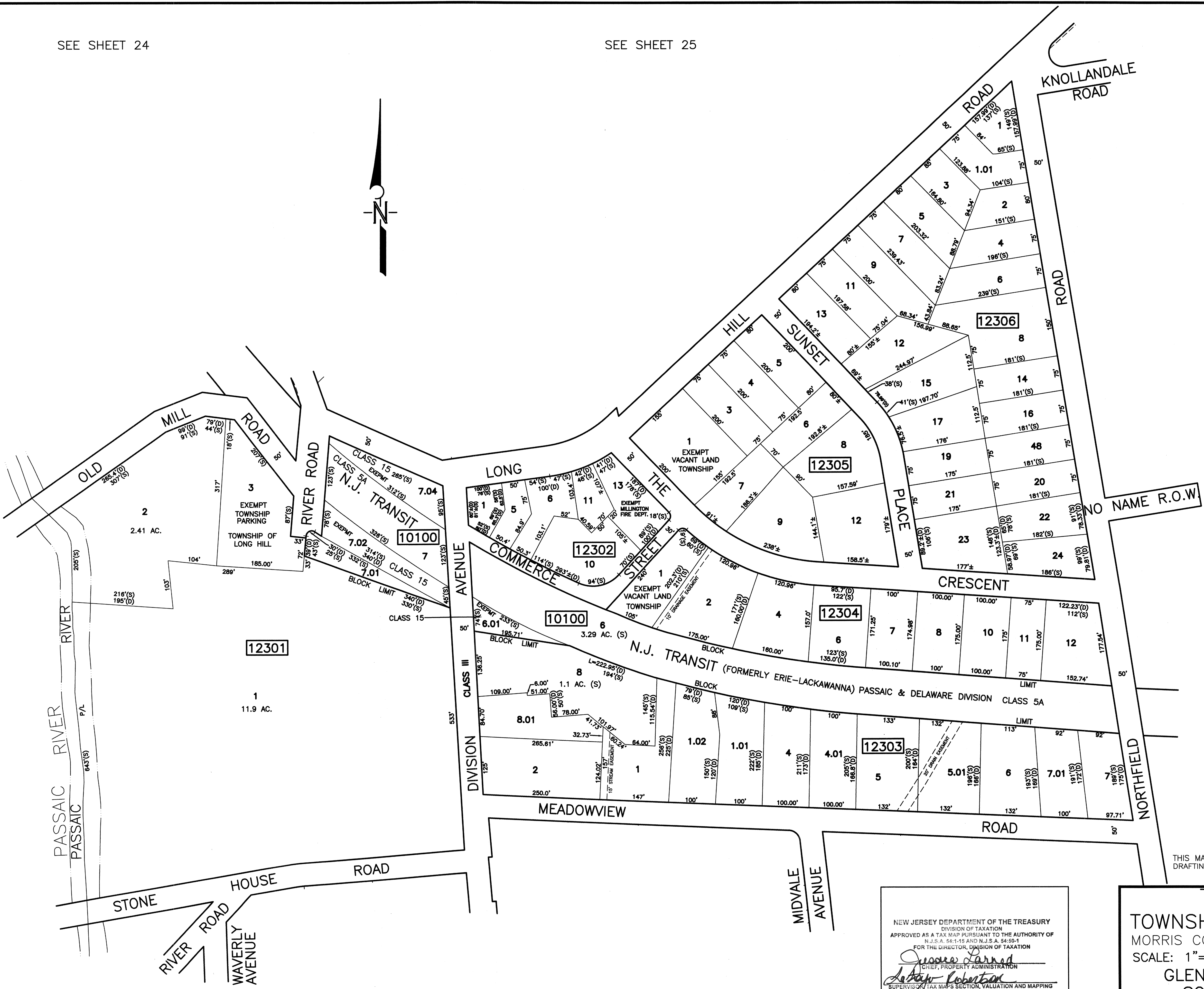
M/P/BLM0065/F-TW22

SEE SHEET 24

SEE SHEET 25



SOMERSET COUNTY
BERNARDS TOWNSHIP



SEE SHEET 22

SEE SHEET 21

SEE SHEET 20

SEE SHEET 29

THIS MAP HAS BEEN DRAWN USING COMPUTER AIDED DRAFTING/DESIGN (CAD/D).

NEW JERSEY DEPARTMENT OF THE TREASURY
DIVISION OF TAXATION
APPROVED AS A TAX MAP PURSUANT TO THE AUTHORITY OF
N.J.S.A. 54:1-15 AND N.J.S.A. 54:5-4
FOR THE DIRECTOR, DIVISION OF TAXATION

James Parnell
CHIEF, PROPERTY ADMINISTRATION

Robert Robertson
SUPERVISOR, TAX MAPS SECTION, VALUATION AND MAPPING

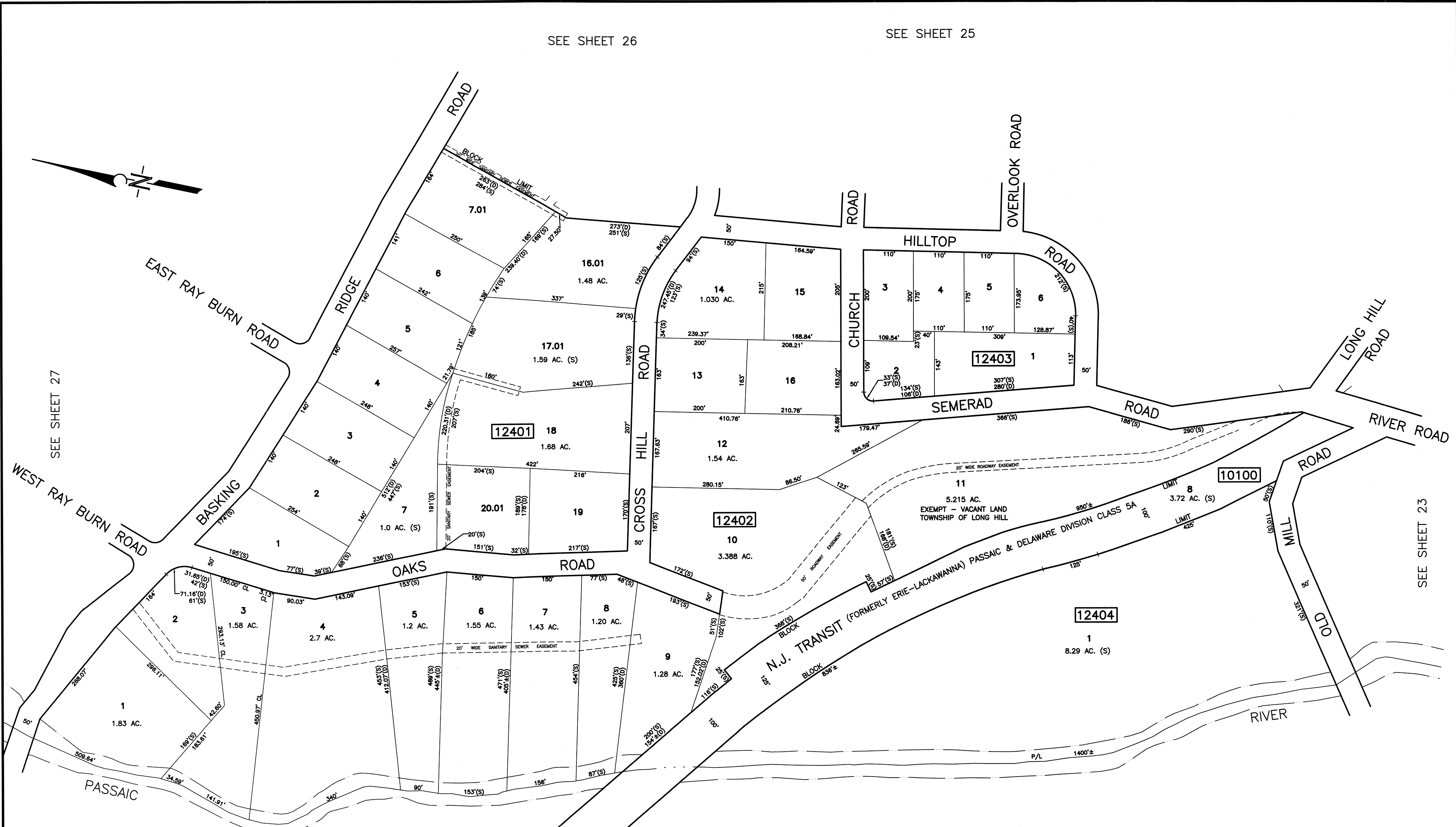
DATE: NOV 03 2021 SERIAL NO. 1126

TAX MAP
TOWNSHIP OF LONG HILL
MORRIS COUNTY, NEW JERSEY
SCALE: 1"=100' JANUARY, 2001
GLEN J. LLOYD, P.L.S.
SCHOOR DEPALMA
20 WATERVIEW BLVD, 3RD FLOOR, P.O. BOX 5245
PARSIPPANY, N.J. 07054-0597

M/P/BJA0056/F--TM23

SEE SHEET 26

SEE SHEET 25



BERNARDS TOWNSHIP SOMERSET COUNTY

THIS MAP HAS BEEN DRAWN USING COMPUTER AIDED DRAFTING/DESIGN (CAD/D).

NEW JERSEY DEPARTMENT OF THE TREASURY
 DIVISION OF TAXATION
 APPROVED AS A TAX MAP PURSUANT TO THE AUTHORITY OF
 N.J.S.A. 54:15 AND N.J.S.A. 54:50-1
 FOR THE DIRECTOR, DIVISION OF TAXATION

James J. Ladd
 CHIEF, PROPERTY ADMINISTRATION

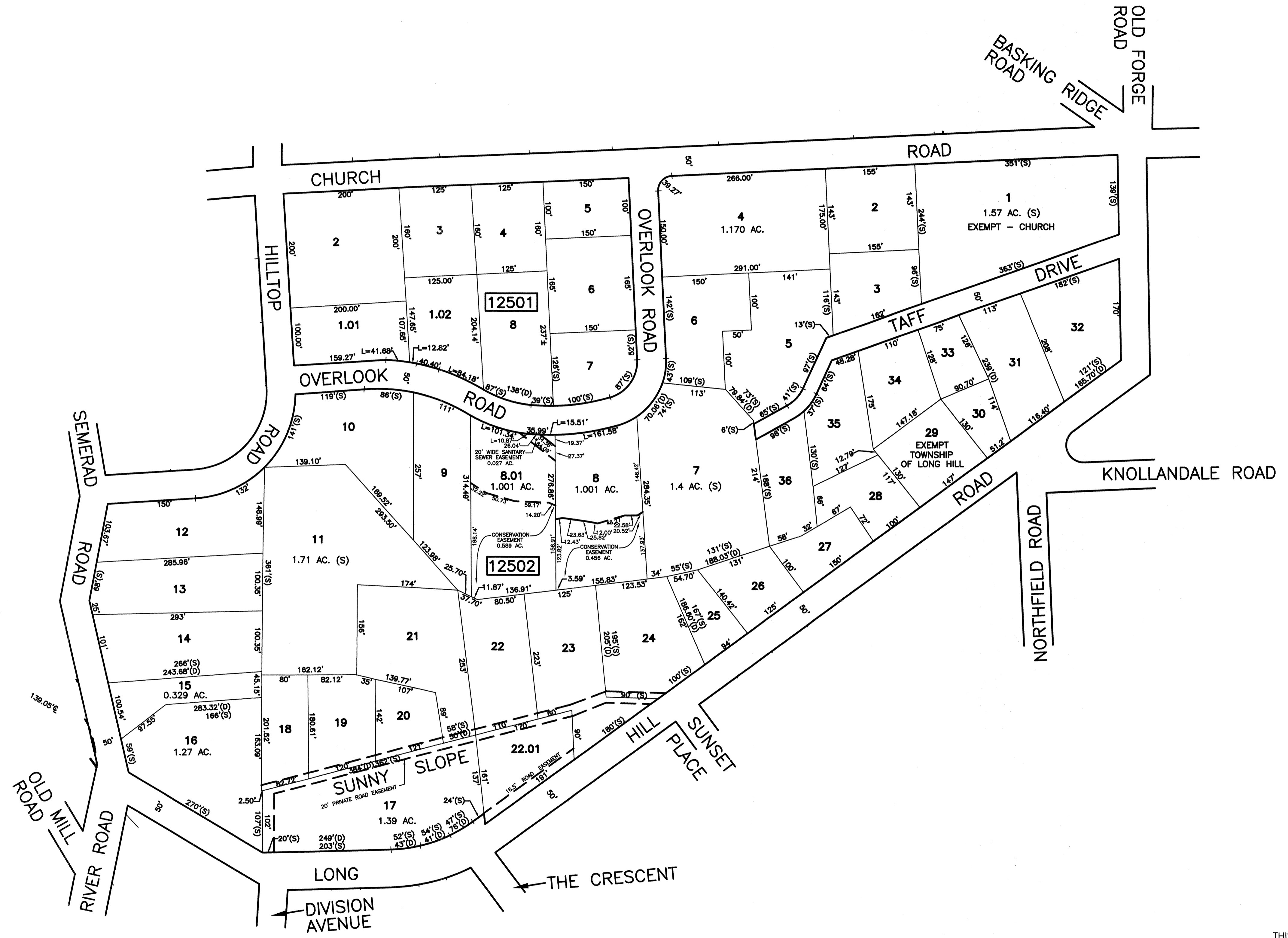
Dorothy Robinson
 SUPERVISOR, TAX MAPS SECTION, VALUATION AND MAPPING

DATE NOV. 03 2021 SERIAL NO. 1126

TAX MAP
 TOWNSHIP OF LONG HILL
 MORRIS COUNTY, NEW JERSEY
 SCALE: 1"=100' JANUARY, 2001
 GLEN J. LLOYD, P.L.S.
 SCHOOR DEPALMA
 20 WATERVIEW BLVD, 3RD FLOOR, P.O. BOX 5245
 PARSIPPANY, N.J. 07054-0597

M/P/B/AC055/F--T124

SEE SHEET 26



SEE SHEET 24

SEE SHEET 29

SEE SHEET 23

THIS MAP HAS BEEN DRAWN USING COMPUTER AIDED DRAFTING/DESIGN (CAD/D).

NEW JERSEY DEPARTMENT OF THE TREASURY
 DIVISION OF TAXATION
 APPROVED AS A TAX MAP PURSUANT TO THE AUTHORITY OF
 N.J.S.A. 54:1-15 AND N.J.S.A. 54:50-1
 FOR THE DIRECTOR, DIVISION OF TAXATION

Joseph J. Darned
 CHIEF, PROPERTY ADMINISTRATION

Lately Robertson
 SUPERVISOR, TAX MAPS SECTION, VALUATION AND MAPPING

DATE NOV 03 2021 SERIAL NO. 1126

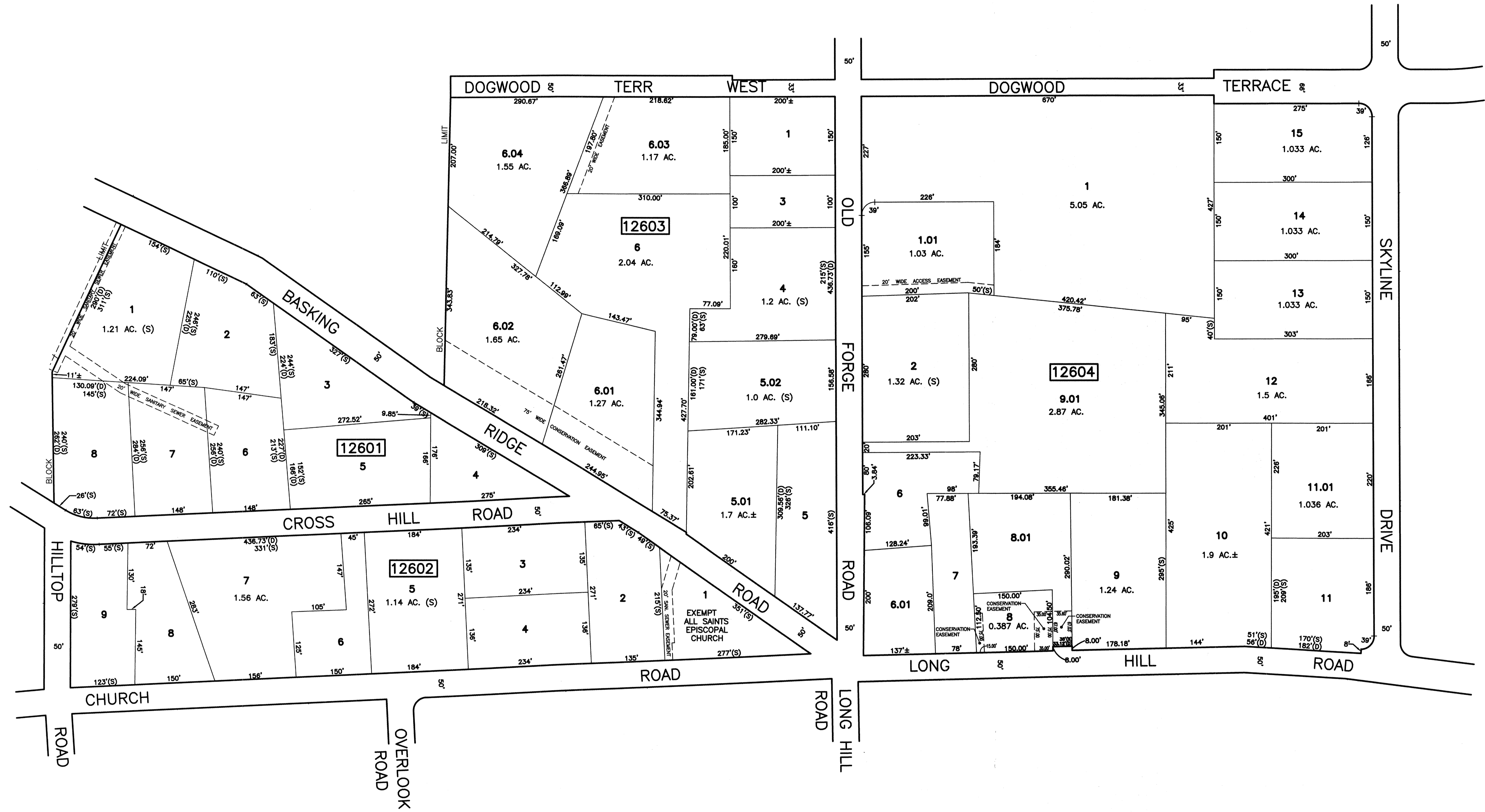
TAX MAP
 TOWNSHIP OF LONG HILL
 MORRIS COUNTY, NEW JERSEY
 SCALE: 1"=100' JANUARY, 2001
 GLEN J. LLOYD, P.L.S.
 SCHOOR DEPALMA
 20 WATERVIEW BLVD, 3RD FLOOR, P.O. BOX 5245
 PARSIPPANY, N.J. 07054-0597

SEE SHEET 27

SEE SHEET 28

SEE SHEET 28

SEE SHEET 24



SEE SHEET 29

THIS MAP HAS BEEN DRAWN USING COMPUTER AIDED DRAFTING/DESIGN (CAD/D).

NEW JERSEY DEPARTMENT OF THE TREASURY
 DIVISION OF TAXATION
 APPROVED AS A TAX MAP PURSUANT TO THE AUTHORITY OF
 N.J.S.A. 54:1-15 AND N.J.S.A. 54:50-1
 FOR THE DIRECTOR, DIVISION OF TAXATION
James J. Deane
 CHIEF, PROPERTY ADMINISTRATION
Anthony Robinson
 SUPERVISOR, TAX MAPS SECTION, VALUATION AND MAPPING
 DATE NOV 03 2001 SERIAL NO. 1126

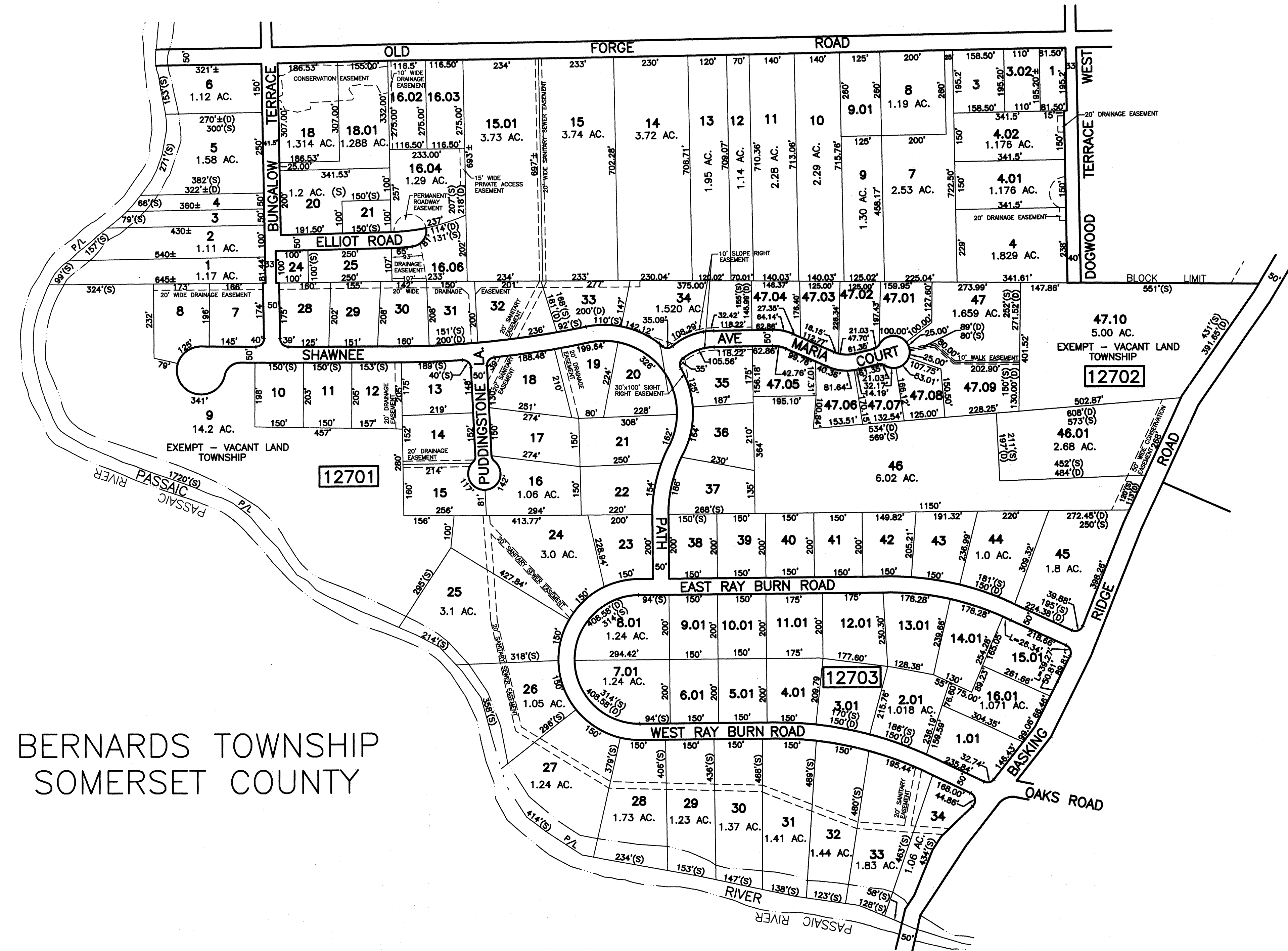
TAX MAP
TOWNSHIP OF LONG HILL
 MORRIS COUNTY, NEW JERSEY
 SCALE: 1"=100' JANUARY, 2001
 GLEN J. LLOYD, P.L.S.
 SCHOOR DEPALMA
 20 WATERVIEW BLVD, 3RD FLOOR, P.O. BOX 5245
 PARSIPPANY, N.J. 07054-0597

SEE SHEET 25

SEE SHEET 29

M/P/B/AC0055/F--TM26

SEE SHEET 28



BERNARDS TOWNSHIP
SOMERSET COUNTY

SEE SHEET 26

SEE SHEET 24

THIS MAP HAS BEEN DRAWN USING COMPUTER AIDED DRAFTING/DESIGN (CAD/D).

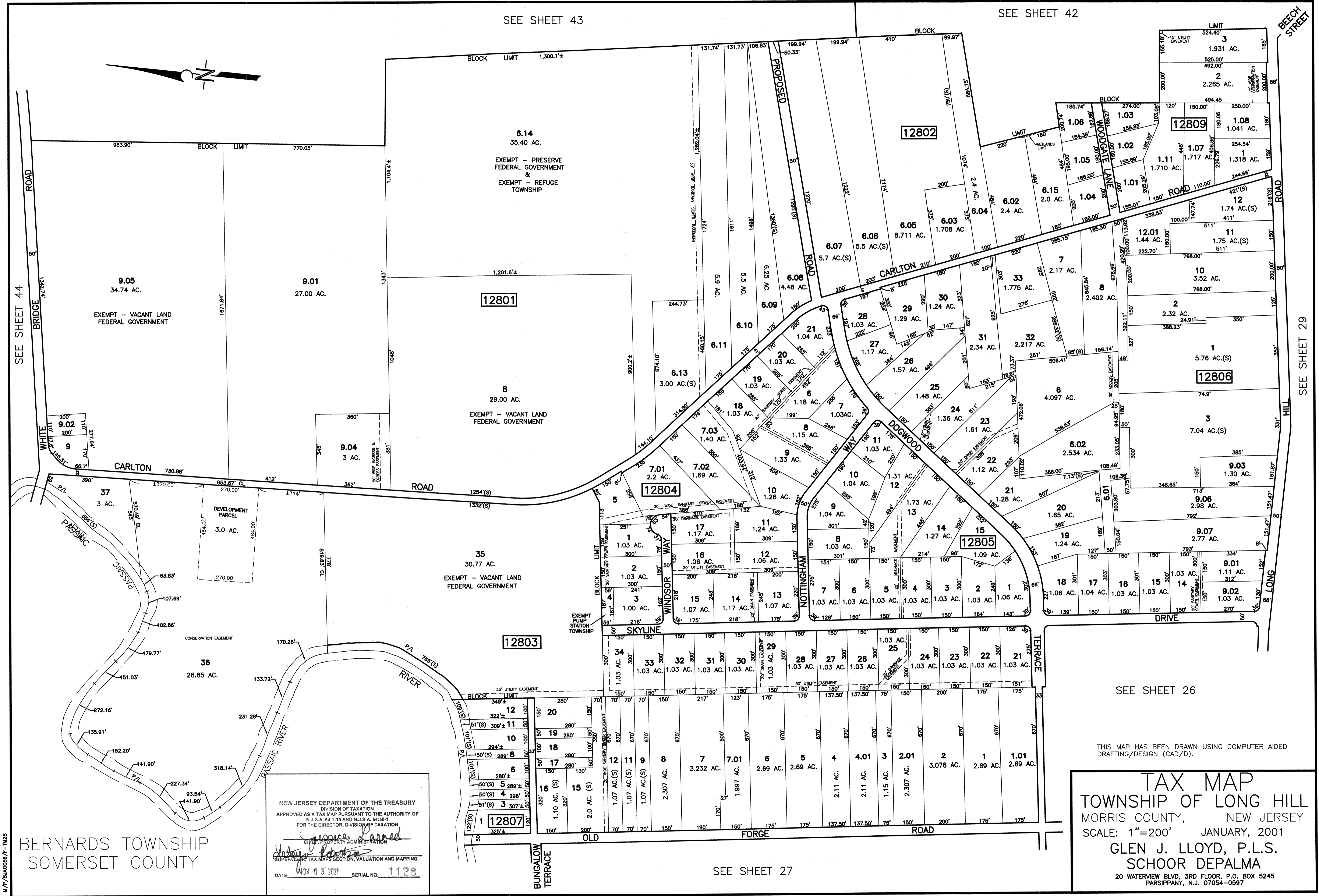
NEW JERSEY DEPARTMENT OF THE TREASURY
DIVISION OF TAXATION
APPROVED AS A TAX MAP PURSUANT TO THE AUTHORITY OF
N.J.S.A. 54:15 AND N.J.S.A. 54:5-4
FOR THE DIRECTOR, DIVISION OF TAXATION

Joselyn L. ...
SUPERVISOR TAX MAPS SECTION, VALUATION AND MAPPING

DATE NOV 03 2021 SERIAL NO. 1126

TAX MAP
TOWNSHIP OF LONG HILL
MORRIS COUNTY, NEW JERSEY
SCALE: 1"=200' JANUARY, 2001
GLEN J. LLOYD, P.L.S.
SCHOOR DEPALMA
20 WATERVIEW BLVD, 3RD FLOOR, P.O. BOX 5245
PARSIPPANY, N.J. 07054-0597

M/P/BJA0056/F-TM27



SEE SHEET 43

SEE SHEET 42

SEE SHEET 29

SEE SHEET 26

SEE SHEET 27

TAX MAP
TOWNSHIP OF LONG HILL
 MORRIS COUNTY, NEW JERSEY
 SCALE: 1"=200' JANUARY, 2001
 GLEN J. LLOYD, P.L.S.
 SCHOOR DEPALMA
 20 WATERVIEW BLVD, 3RD FLOOR, P.O. BOX 5245
 PARSIPPANY, N.J. 07054-0597

NEW JERSEY DEPARTMENT OF THE TREASURY
 DIVISION OF TAXATION
 APPROVED AS A TAX MAP PURSUANT TO THE AUTHORITY OF
 N.J.S.A. 54:1-15 AND N.J.S.A. 54:50-1
 FOR THE DIRECTOR, DIVISION OF TAXATION
 CHIEF OF PROPERTY ADMINISTRATION
 SUPERVISOR, TAX MAPS SECTION, VALUATION AND MAPPING
 DATE NOV 03 2001 SERIAL NO. 1126

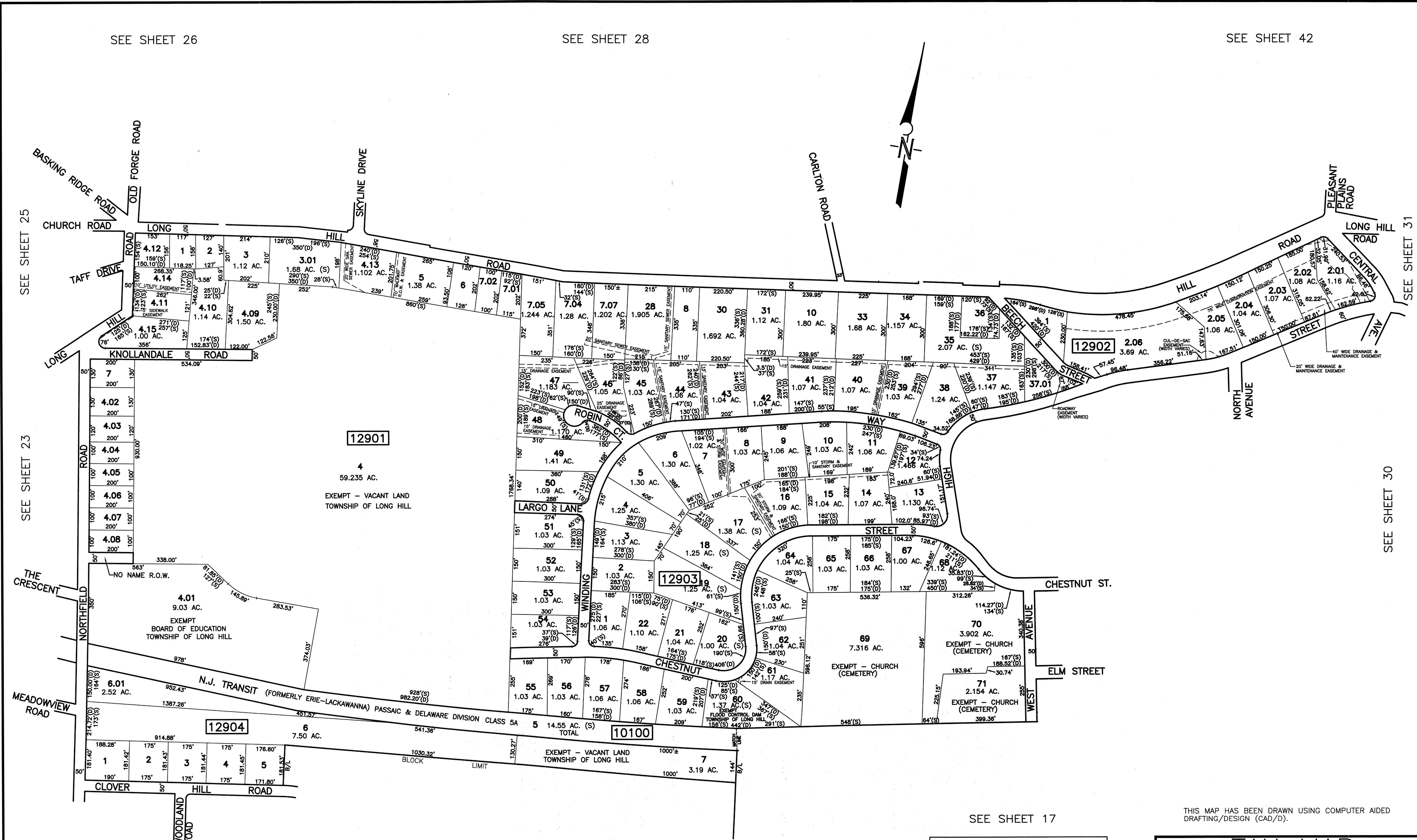
BERNARDS TOWNSHIP
 SOMERSET COUNTY

M/P/BLM0056/F-TW28

SEE SHEET 26

SEE SHEET 28

SEE SHEET 42



THIS MAP HAS BEEN DRAWN USING COMPUTER AIDED DRAFTING/DESIGN (CAD/D).

NEW JERSEY DEPARTMENT OF THE TREASURY
 DIVISION OF TAXATION
 APPROVED AS A TAX MAP PURSUANT TO THE AUTHORITY OF
 N.J.S.A. 54:1-15 AND N.J.S.A. 54:50-1
 FOR THE DIRECTOR, DIVISION OF TAXATION


Joseph L. ...
 SUPERVISOR, TAX MAPS SECTION, VALUATION AND MAPPING

DATE NOV 03 2021 SERIAL NO. 1126

TAX MAP
TOWNSHIP OF LONG HILL
 MORRIS COUNTY, NEW JERSEY
 SCALE: 1"=200' JANUARY, 2001
 GLEN J. LLOYD, P.L.S.
 SCHOOR DEPALMA
 20 WATERVIEW BLVD, 3RD FLOOR, P.O. BOX 5245
 PARSIPPANY, N.J. 07054-0597

M/P/SLAC056/F-TW29

SEE SHEET 29



SEE SHEET 29

SEE SHEET 31

NEW JERSEY DEPARTMENT OF THE TREASURY
 DIVISION OF TAXATION
 APPROVED AS A TAX MAP PURSUANT TO THE AUTHORITY OF
 P.L.S. 2011-14 AND N.J.S.A. 54:5B-1
 FOR THE DIRECTOR, DIVISION OF TAXATION

Justina Karned
 CHIEF, PROPERTY ADMINISTRATION

Walter Robertson
 SUPERVISOR, TAX MAPS SECTION, VALUATION AND MAPPING

DATE: NOV 03 2021 SERIAL NO.: 1126

TAX MAP
 TOWNSHIP OF LONG HILL
 MORRIS COUNTY, NEW JERSEY
 SCALE: 1"=100' JANUARY, 2001
 GLEN J. LLOYD, P.L.S.
 SCHOR DEPALMA
 20 WATERVIEW BLVD, 3RD FLOOR, P.O. BOX 5245
 PARSIPPANY, N.J. 07054-0597

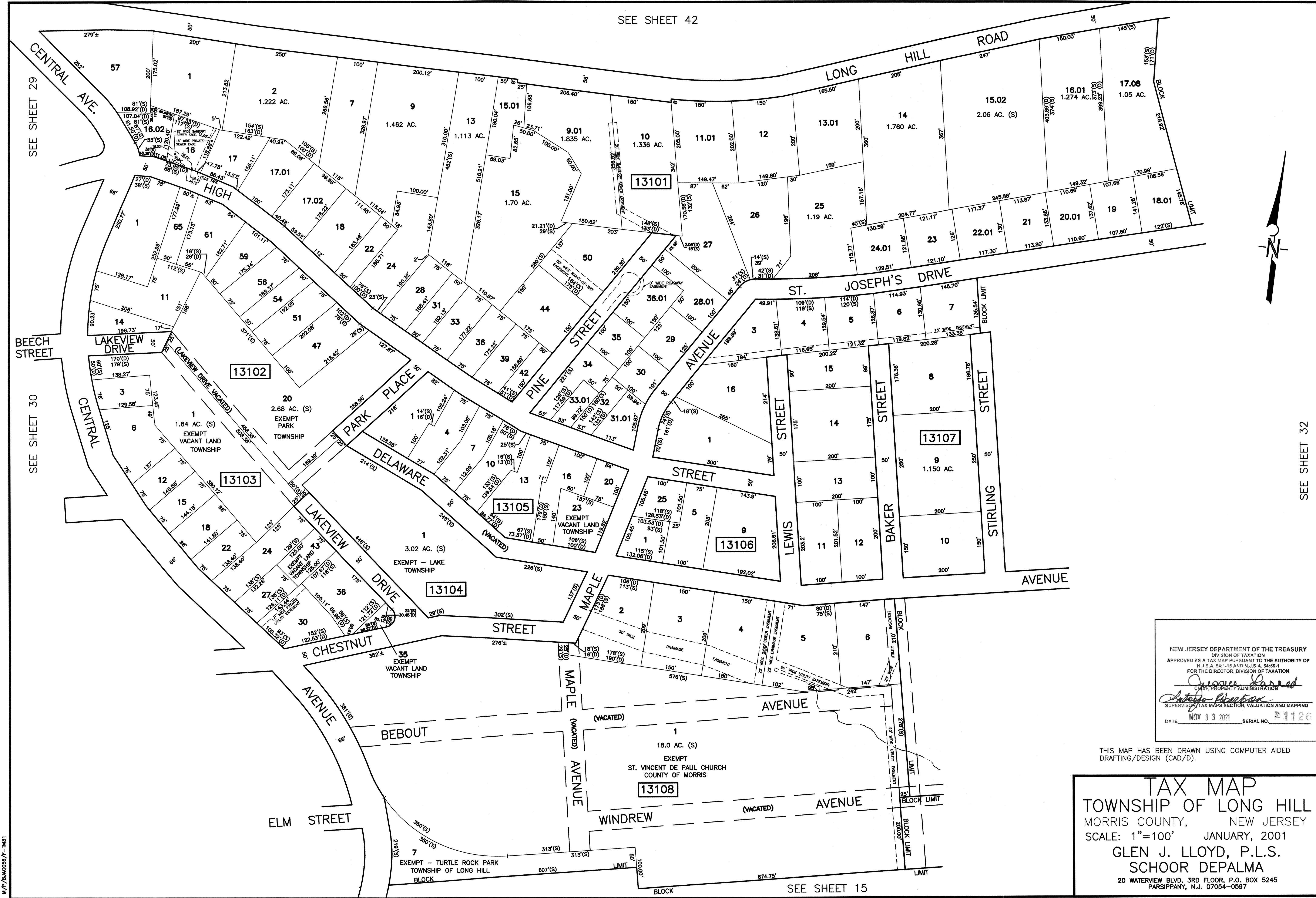
SEE SHEET 17

SEE SHEET 16

THIS MAP HAS BEEN DRAWN USING COMPUTER AIDED DRAFTING/DESIGN (CAD/D).

M/P/B/0006/F-1030

SEE SHEET 42



NEW JERSEY DEPARTMENT OF THE TREASURY
 DIVISION OF TAXATION
 APPROVED AS A TAX MAP PURSUANT TO THE AUTHORITY OF
 N.J.S.A. 54:1-15 AND N.J.S.A. 54:50-1
 FOR THE DIRECTOR, DIVISION OF TAXATION

Joseph L. D'Amico
 CHIEF, PROPERTY ADMINISTRATION

Debra A. Blanton
 SUPERVISOR, TAX MAPS SECTION, VALUATION AND MAPPING

DATE NOV 03 2001 SERIAL NO. 1120

THIS MAP HAS BEEN DRAWN USING COMPUTER AIDED
 DRAFTING/DESIGN (CAD/D).

TAX MAP
 TOWNSHIP OF LONG HILL
 MORRIS COUNTY, NEW JERSEY
 SCALE: 1"=100' JANUARY, 2001
 GLEN J. LLOYD, P.L.S.
 SCHOOR DEPALMA
 20 WATERVIEW BLVD, 3RD FLOOR, P.O. BOX 5245
 PARSIPPANY, N.J. 07054-0597

SEE SHEET 15

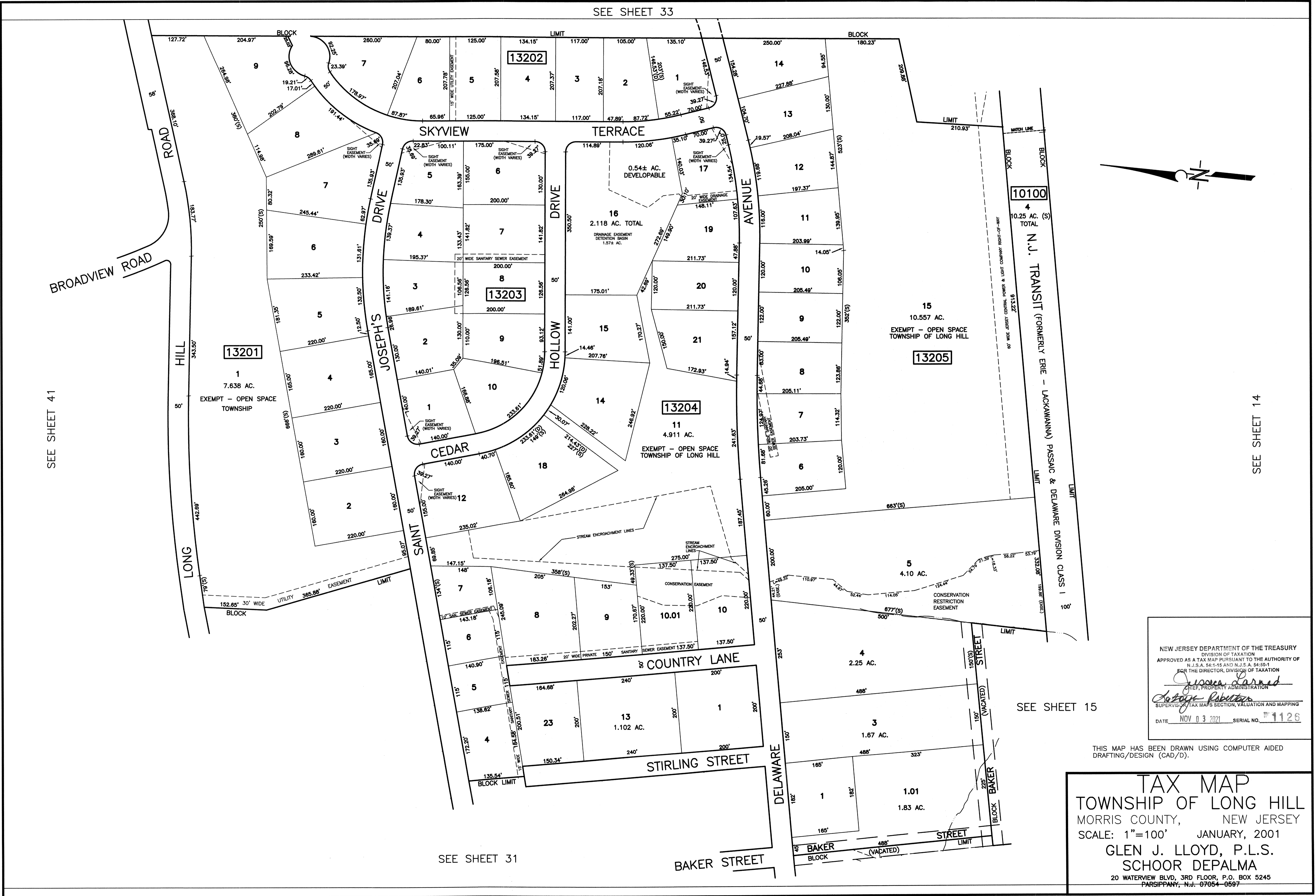
SEE SHEET 32

M/P/BLA0056/F-TM31

SEE SHEET 33

SEE SHEET 41

SEE SHEET 14



SEE SHEET 31

SEE SHEET 15

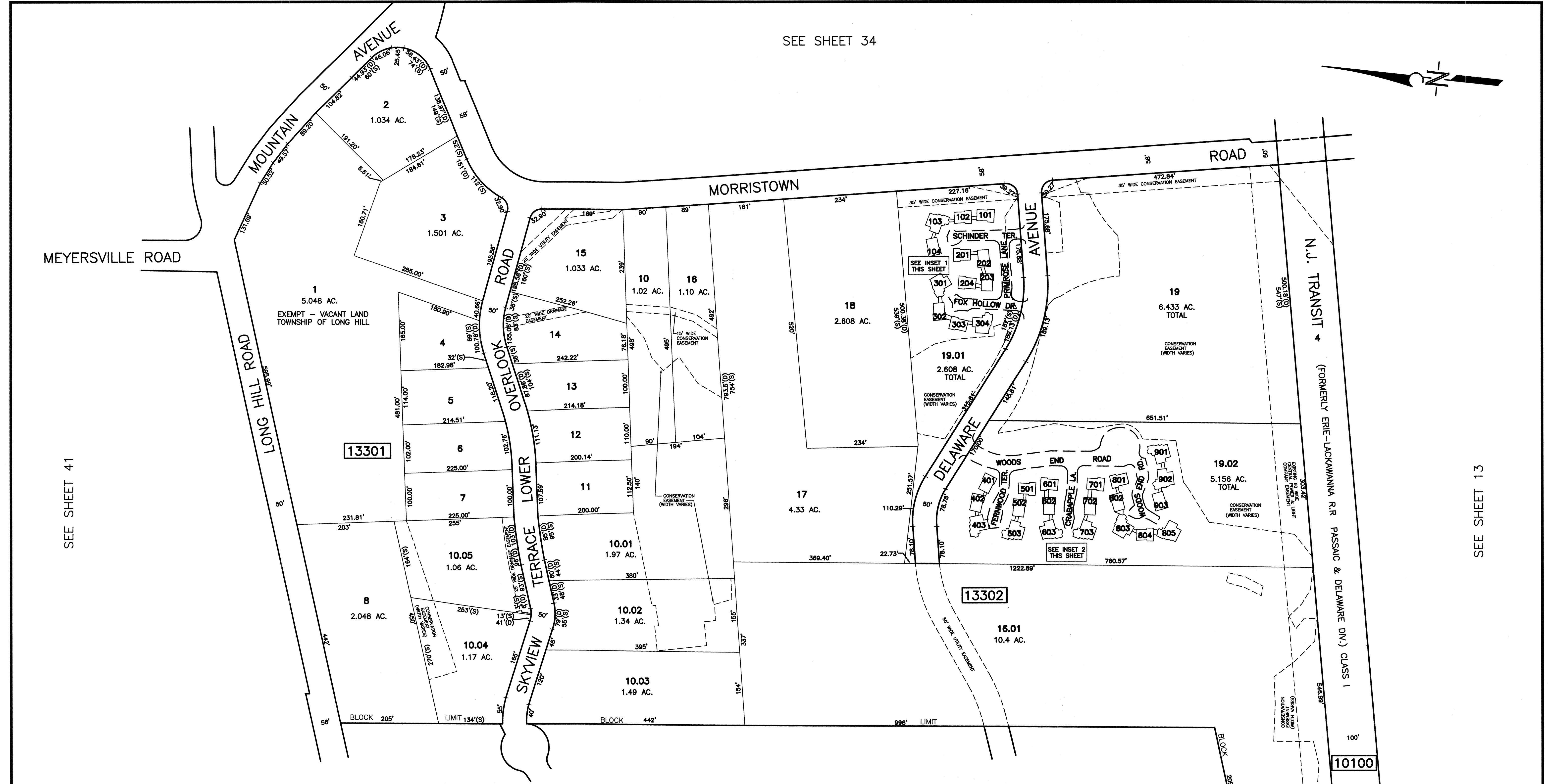
NEW JERSEY DEPARTMENT OF THE TREASURY
 DIVISION OF TAXATION
 APPROVED AS A TAX MAP PURSUANT TO THE AUTHORITY OF
 N.J.S.A. 54:1-16 AND N.J.S.A. 54:50-1
 FOR THE DIRECTOR, DIVISION OF TAXATION
James D'Amico
 CHIEF, PROPERTY ADMINISTRATION
Robert R. Roberts
 SUPERVISOR, TAX MAPS SECTION, VALUATION AND MAPPING
 DATE: NOV 03 2021 SERIAL NO. 1126

THIS MAP HAS BEEN DRAWN USING COMPUTER AIDED DRAFTING/DESIGN (CAD/D).

TAX MAP
 TOWNSHIP OF LONG HILL
 MORRIS COUNTY, NEW JERSEY
 SCALE: 1"=100' JANUARY, 2001
 GLEN J. LLOYD, P.L.S.
 SCHOOR DEPALMA
 20 WATERVIEW BLVD, 3RD FLOOR, P.O. BOX 5245
 PARSIPPANY, N.J. 07054-0597

M/P/B/10/05/05/F--T/132

SEE SHEET 34



SEE SHEET 41

SEE SHEET 13

Diagram showing lot divisions for Block 13301, Lot 19.01, Inset 1.

UNIT/LOT #	SQUARE FEET
101	883
102	880
104	881
201	884
202	895
203	894
204	878
302	864
303	879

UNIT/LOT #	SQUARE FEET
103	1299
301	1299
304	1298

BLOCK: 13301
LOT: 19.01
INSET 1

Diagram showing lot divisions for Block 13302, Lot 19.02, Inset 2.

UNIT/LOT #	SQUARE FEET
401	884
402	882
501	898
502	867
601	869
602	875
701	887
702	889
801	887
802	876
804	887
903	890

UNIT/LOT #	SQUARE FEET
403	1313
503	1314
603	1290
703	1303
803	1298
805	1314
901	1316
902	1293

BLOCK: 13302
LOT: 19.02
INSET 2

SEE SHEET 32

NEW JERSEY DEPARTMENT OF THE TREASURY
DIVISION OF TAXATION
APPROVED AS A TAX MAP PURSUANT TO THE AUTHORITY OF
N.J.S.A. 54:1-15 AND N.J.S.A. 54:50-1
FOR THE DIRECTOR, DIVISION OF TAXATION

Jessie Darned
CHIEF, PROPERTY ADMINISTRATION

John Labutan
SUPERVISOR, TAX MAPS SECTION, VALUATION AND MAPPING

DATE: NOV 03 2021 SERIAL NO. 1120

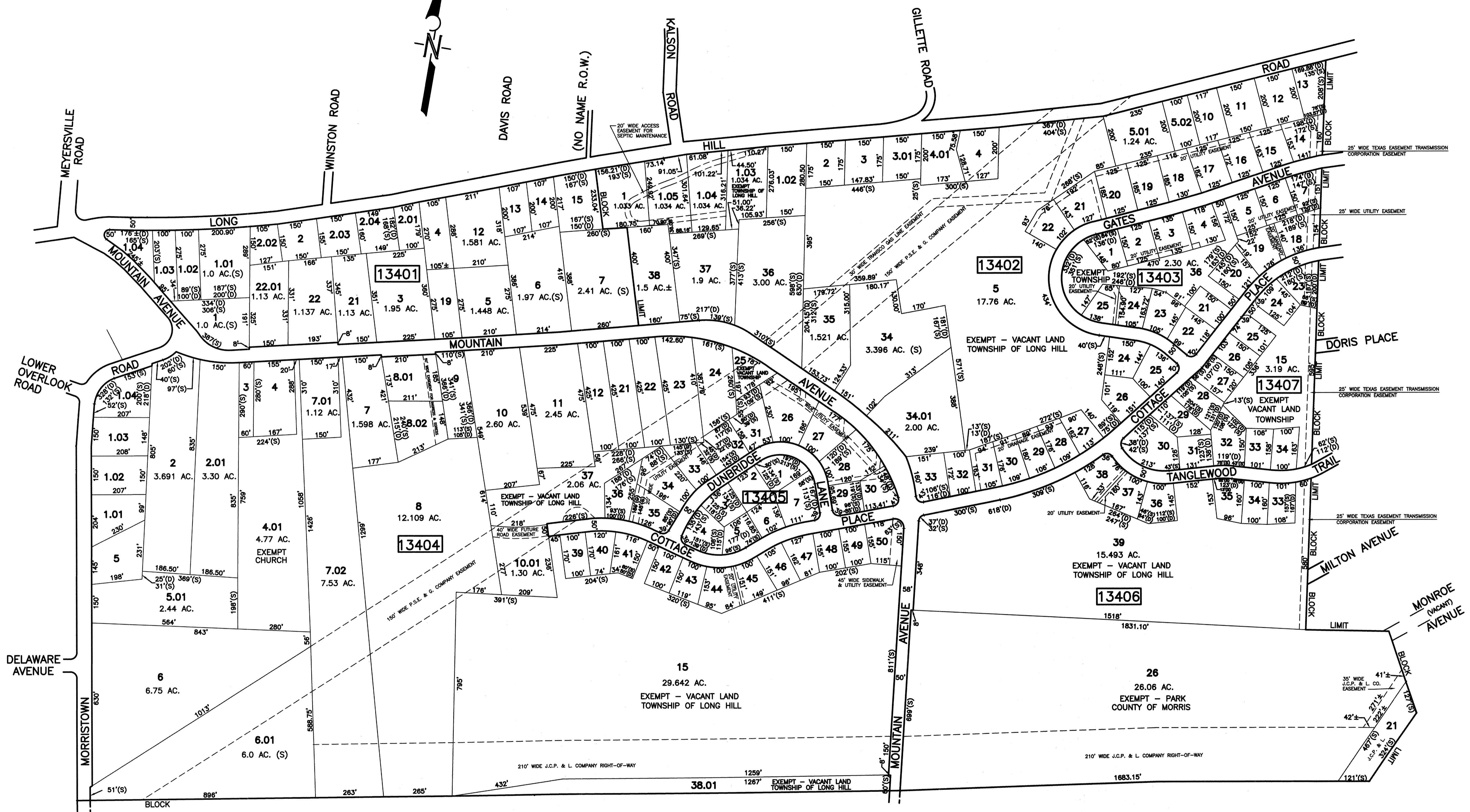

TAX MAP
TOWNSHIP OF LONG HILL
MORRIS COUNTY, NEW JERSEY
SCALE: 1"=100' JANUARY, 2001
GLEN J. LLOYD, P.L.S.
SCHOOR DEPALMA
20 WATERVIEW BLVD, 3RD FLOOR, P.O. BOX 5245
PARSIPPANY, N.J. 07054-0597

M/P/BLA0056/P-TM33

THIS MAP HAS BEEN DRAWN USING COMPUTER AIDED DRAFTING/DESIGN (CAD/D).

SEE SHEET 39

SEE SHEET 40



SEE SHEET 33

SEE SHEET 35.01

SEE SHEET 35.02

SEE SHEET 35

SEE SHEET 10

THIS MAP HAS BEEN DRAWN USING COMPUTER AIDED DRAFTING/DESIGN (CAD/D).

SEE SHEET 12

SEE SHEET 11

NEW JERSEY DEPARTMENT OF THE TREASURY
 DIVISION OF TAXATION
 APPROVED AS A TAX MAP PURSUANT TO THE AUTHORITY OF
 N.J.S.A. 54:1-15 AND N.J.S.A. 54:50-1
 FOR THE DIRECTOR, DIVISION OF TAXATION

Deborah L. Arned
 CHIEF, PROPERTY ADMINISTRATION

John A. Schor
 SUPERVISOR, TAX MAPS SECTION, VALUATION AND MAPPING

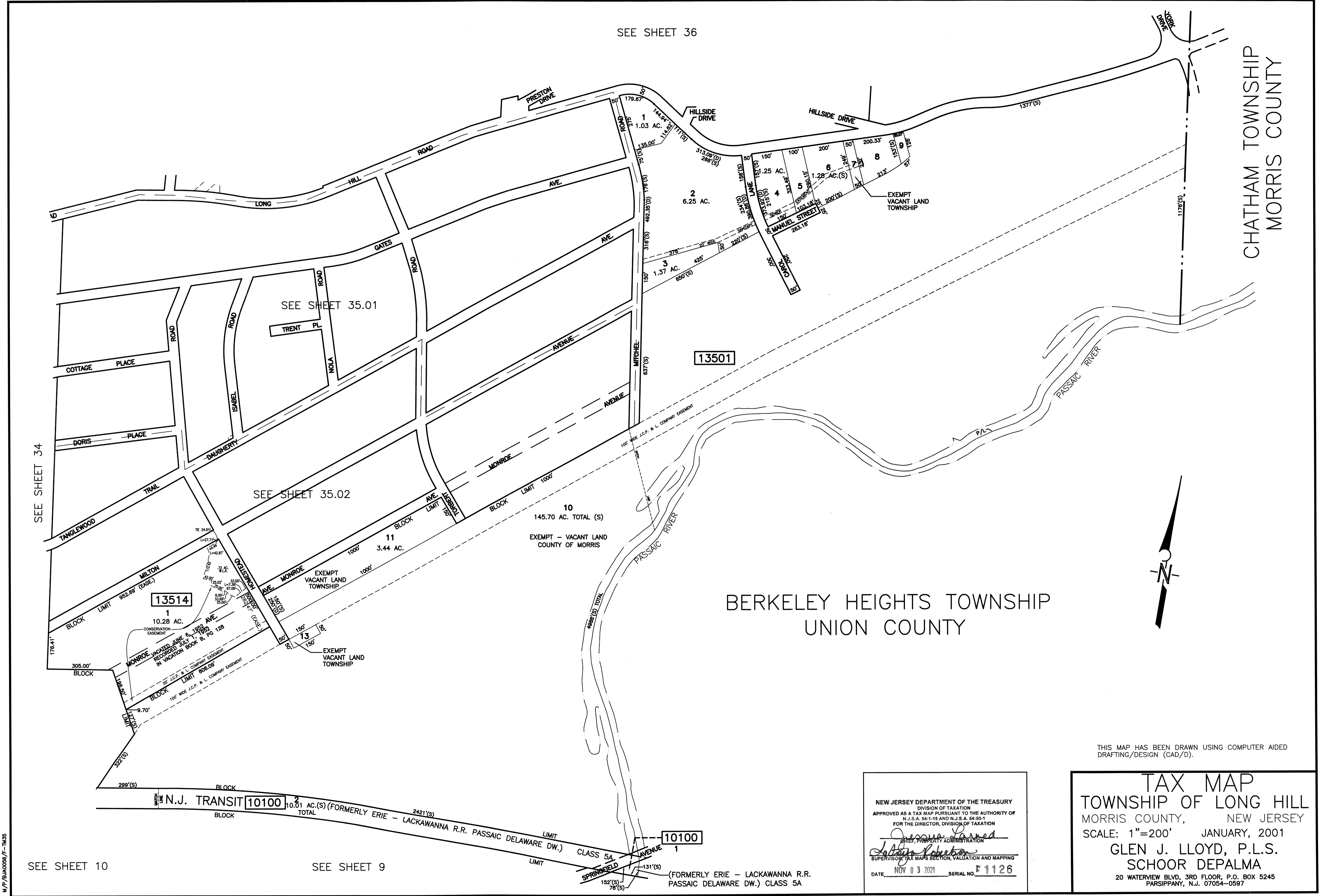
DATE NOV 03 2021 SERIAL NO. 1126

TAX MAP
TOWNSHIP OF LONG HILL
 MORRIS COUNTY, NEW JERSEY
 SCALE: 1"=200' JANUARY, 2001
 GLEN J. LLOYD, P.L.S.
 SCHOOR DEPALMA
 20 WATERVIEW BLVD, 3RD FLOOR, P.O. BOX 5245
 PARSIPPANY, N.J. 07054-0597

M/P/BLA0055/F--T1434

SEE SHEET 36

CHATHAM TOWNSHIP
MORRIS COUNTY



SEE SHEET 34

SEE SHEET 35.01

SEE SHEET 35.02

BERKELEY HEIGHTS TOWNSHIP
UNION COUNTY



THIS MAP HAS BEEN DRAWN USING COMPUTER AIDED DRAFTING/DESIGN (CAD/D).

NEW JERSEY DEPARTMENT OF THE TREASURY
DIVISION OF TAXATION
APPROVED AS A TAX MAP PURSUANT TO THE AUTHORITY OF
N.J.S.A. 54:1-15 AND N.J.S.A. 54:50-1
FOR THE DIRECTOR, DIVISION OF TAXATION

Joseph J. Pineda
BRIEF, PROPERTY ADMINISTRATION

John J. Robertson
SUPERVISOR, TAX MAPS SECTION, VALUATION AND MAPPING

DATE NOV 03 2021 SERIAL NO. 1126

TAX MAP
TOWNSHIP OF LONG HILL
MORRIS COUNTY, NEW JERSEY
SCALE: 1"=200' JANUARY, 2001
GLEN J. LLOYD, P.L.S.
SCHOOR DEPALMA
20 WATERVIEW BLVD, 3RD FLOOR, P.O. BOX 5245
PARSIPPANY, N.J. 07054-0597

SEE SHEET 10

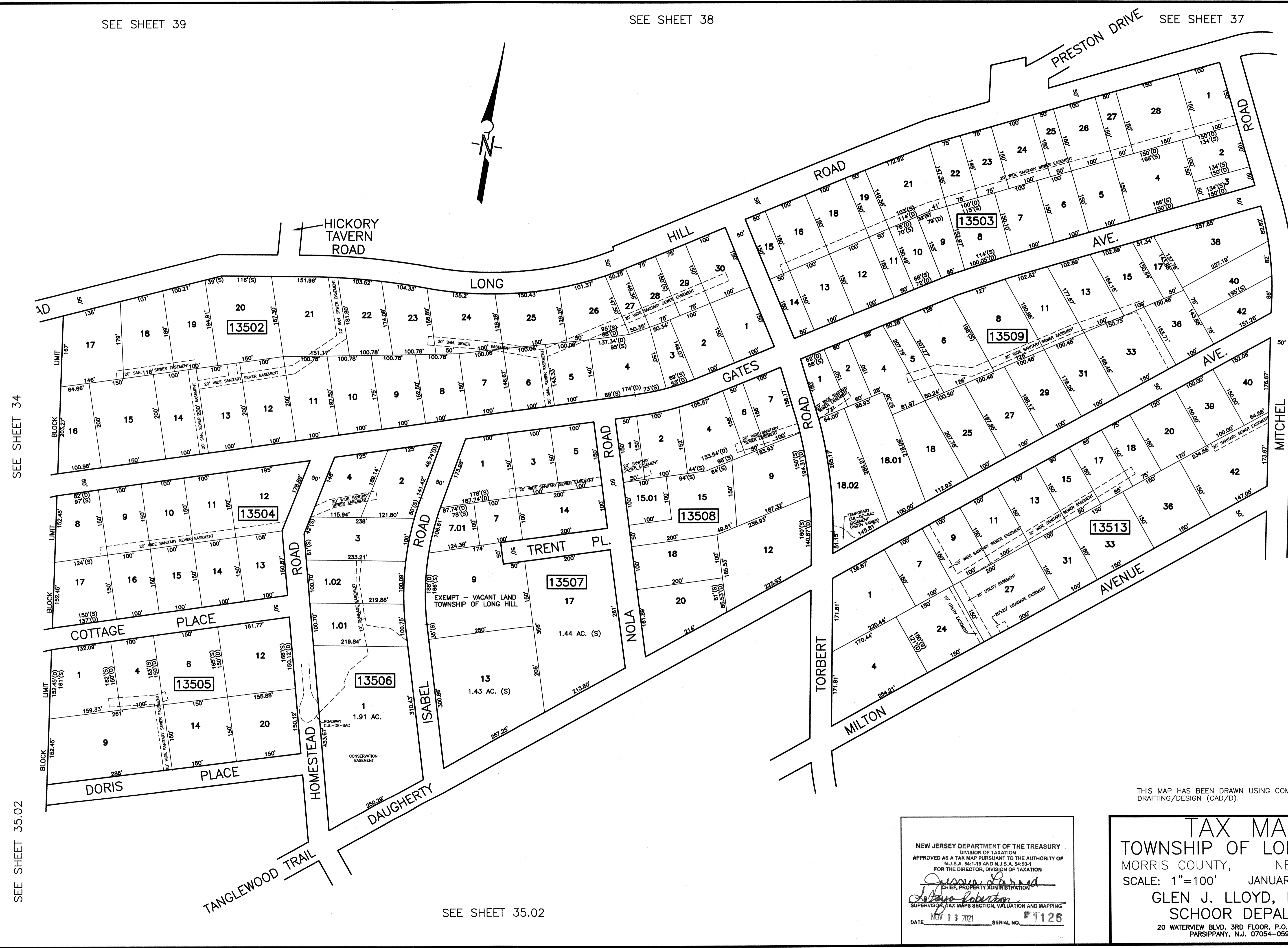
SEE SHEET 9

M/P/BLM0056/F--TM35

SEE SHEET 39

SEE SHEET 38

SEE SHEET 37



THIS MAP HAS BEEN DRAWN USING COMPUTER AIDED DRAFTING/DESIGN (CAD/D).

NEW JERSEY DEPARTMENT OF THE TREASURY
 DIVISION OF TAXATION
 APPROVED AS A TAX MAP PURSUANT TO THE AUTHORITY OF
 N.J.S.A. 54:1-15 AND N.J.S.A. 54:50-1
 FOR THE DIRECTOR, DIVISION OF TAXATION

Jessica Larned
 CHIEF, PROPERTY ADMINISTRATION

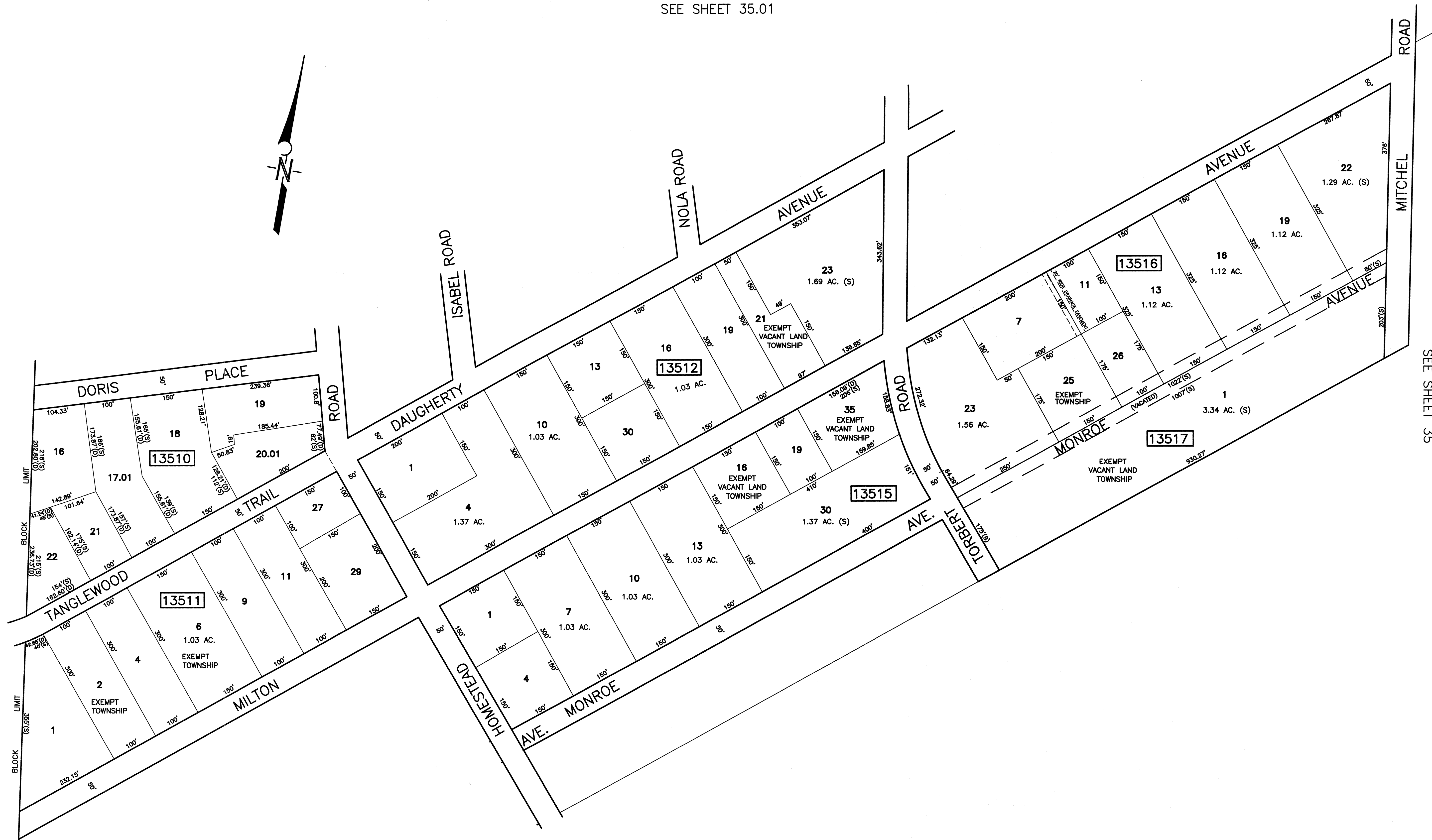
Robert Robertson
 SUPERVISOR, TAX MAPS SECTION, VALUATION AND MAPPING

DATE NOV 03 2021 SERIAL NO. 1126

TAX MAP
 TOWNSHIP OF LONG HILL
 MORRIS COUNTY, NEW JERSEY
 SCALE: 1"=100' JANUARY, 2001
 GLEN J. LLOYD, P.L.S.
 SCHOOR DEPALMA
 20 WATERVIEW BLVD, 3RD FLOOR, P.O. BOX 5245
 PARSIPPANY, N.J. 07054-0597

M/P/B/AC0056/F--TM35.01

SEE SHEET 35.01



SEE SHEET 34

SEE SHEET 35

THIS MAP HAS BEEN DRAWN USING COMPUTER AIDED DRAFTING/DESIGN (CAD/D).

NEW JERSEY DEPARTMENT OF THE TREASURY
 DIVISION OF TAXATION
 APPROVED AS A TAX MAP PURSUANT TO THE AUTHORITY OF
 N.J.S.A. 54:1-15 AND N.J.S.A. 54:50-1
 FOR THE DIRECTOR, DIVISION OF TAXATION

Jessica Garner
 CHIEF, PROPERTY ADMINISTRATION

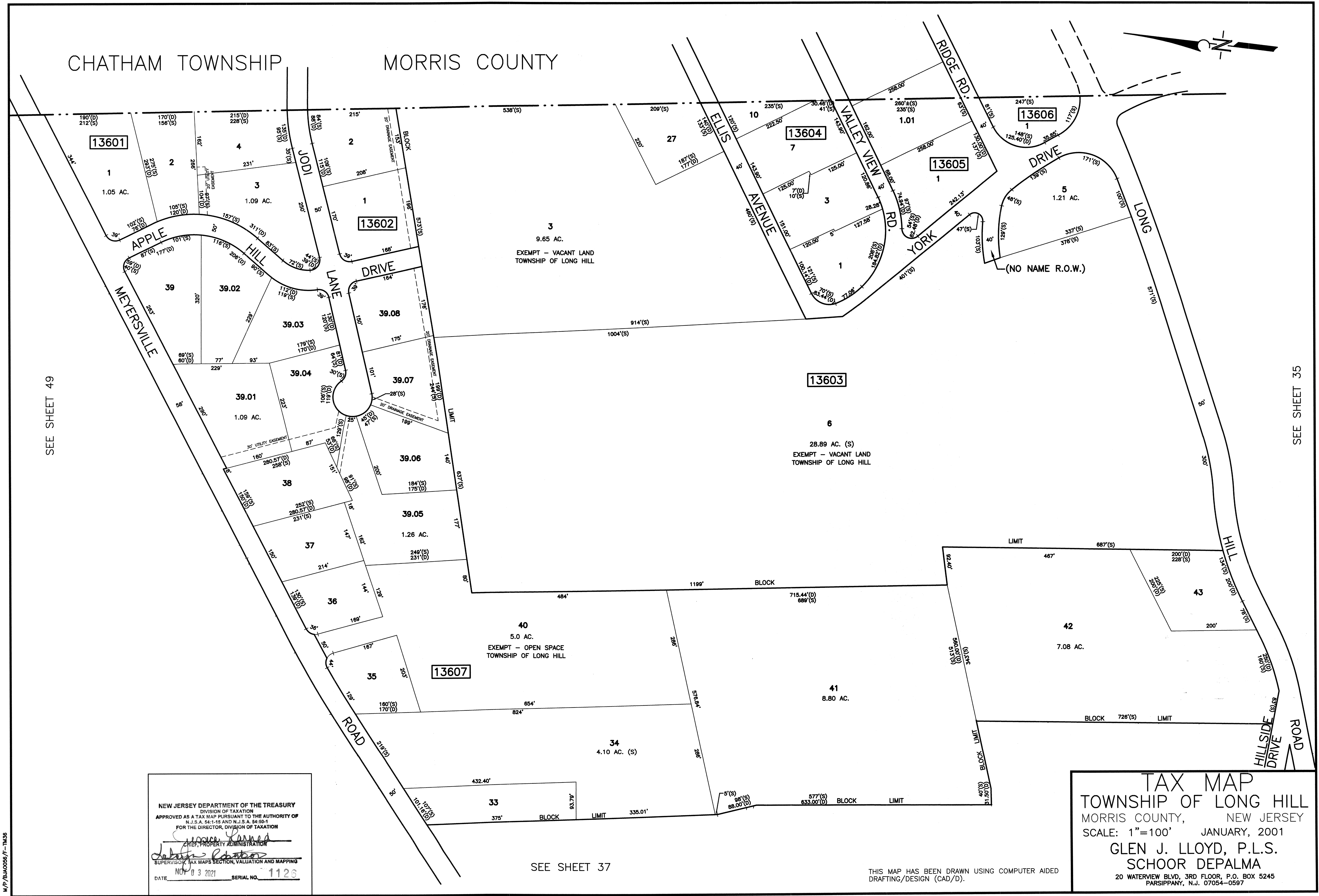
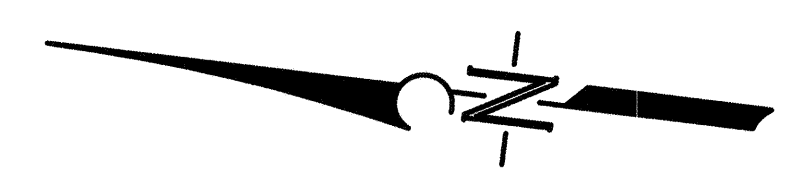
Laura Robertson
 SUPERVISOR, TAX MAPS SECTION, VALUATION AND MAPPING

DATE NOV 03 2001 SERIAL NO. 1126

TAX MAP
 TOWNSHIP OF LONG HILL
 MORRIS COUNTY, NEW JERSEY
 SCALE: 1"=100' JANUARY, 2001
 GLEN J. LLOYD, P.L.S.
 SCHOOR DEPALMA
 20 WATERVIEW BLVD, 3RD FLOOR, P.O. BOX 5245
 PARSIPPANY, N.J. 07054-0597

SEE SHEET 35

CHATHAM TOWNSHIP MORRIS COUNTY



SEE SHEET 49

SEE SHEET 35

SEE SHEET 37

NEW JERSEY DEPARTMENT OF THE TREASURY
 DIVISION OF TAXATION
 APPROVED AS A TAX MAP PURSUANT TO THE AUTHORITY OF
 N.J.S.A. 54-1-16 AND N.J.S.A. 54-50-1
 FOR THE DIRECTOR, DIVISION OF TAXATION

James J. ...
 CHIEF, PROPERTY ADMINISTRATION

John ...
 SUPERVISOR, TAX MAPS SECTION, VALUATION AND MAPPING

DATE NOV 03 2021 SERIAL NO. 1126

TAX MAP
 TOWNSHIP OF LONG HILL
 MORRIS COUNTY, NEW JERSEY
 SCALE: 1"=100' JANUARY, 2001
 GLEN J. LLOYD, P.L.S.
 SCHOOR DEPALMA
 20 WATERVIEW BLVD, 3RD FLOOR, P.O. BOX 5245
 PARSIPPANY, N.J. 07054-0597

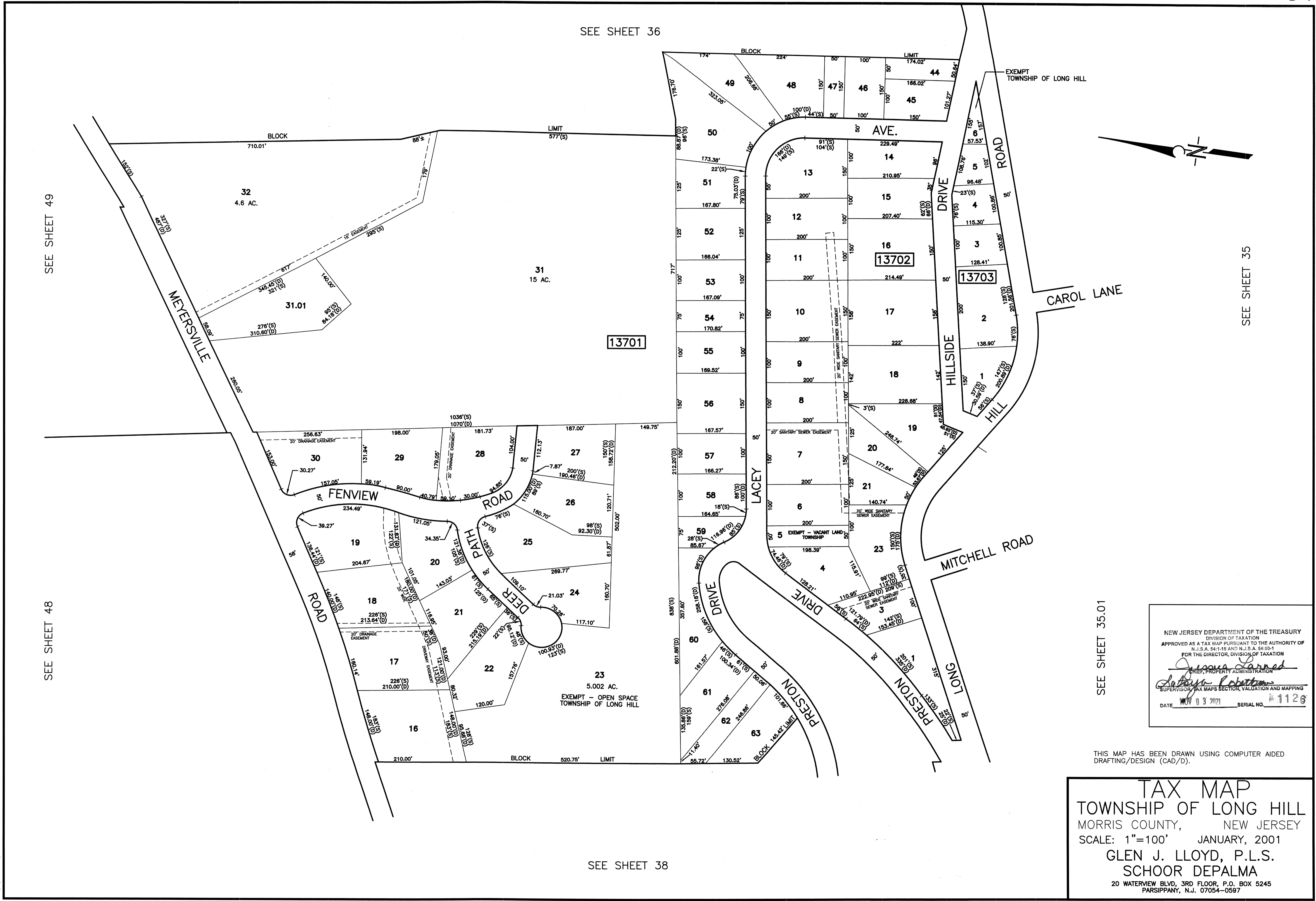
THIS MAP HAS BEEN DRAWN USING COMPUTER AIDED DRAFTING/DESIGN (CAD/D).

SEE SHEET 36

SEE SHEET 49

SEE SHEET 48

SEE SHEET 35



NEW JERSEY DEPARTMENT OF THE TREASURY
 DIVISION OF TAXATION
 APPROVED AS A TAX MAP PURSUANT TO THE AUTHORITY OF
 N.J.S.A. 54:1-15 AND N.J.S.A. 54:50-1
 FOR THE DIRECTOR, DIVISION OF TAXATION

Jessica Larned
 CHIEF, PROPERTY ADMINISTRATION

Robert Robinson
 SUPERVISOR, TAX MAPS SECTION, VALUATION AND MAPPING

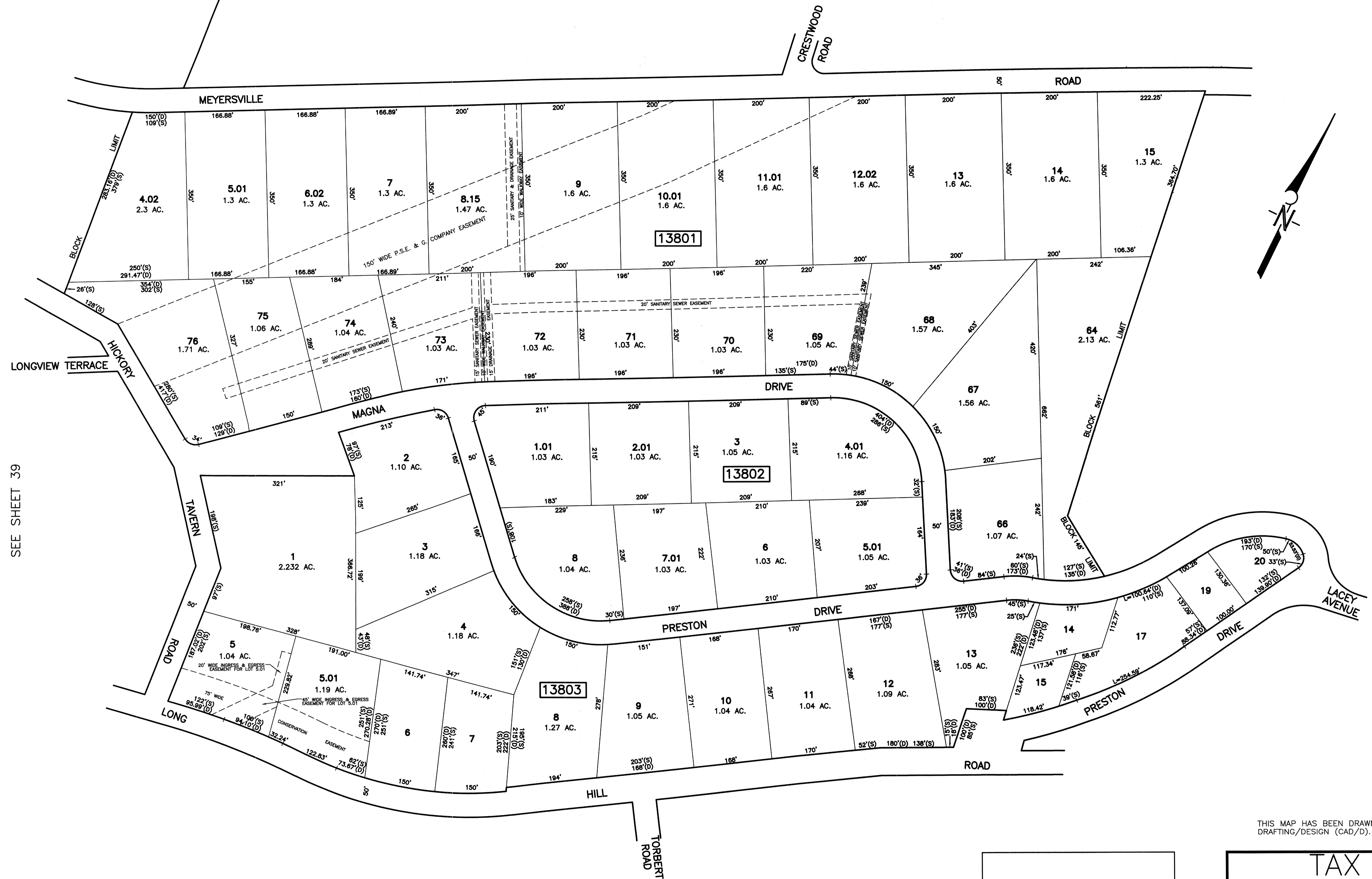
DATE: **03/20/21** SERIAL NO. **1129**

THIS MAP HAS BEEN DRAWN USING COMPUTER AIDED DRAFTING/DESIGN (CAD/D).

TAX MAP
TOWNSHIP OF LONG HILL
 MORRIS COUNTY, NEW JERSEY
 SCALE: 1"=100' JANUARY, 2001
GLEN J. LLOYD, P.L.S.
SCHOOR DEPALMA
 20 WATERVIEW BLVD, 3RD FLOOR, P.O. BOX 5245
 PARSIPPANY, N.J. 07054-0597

SEE SHEET 38

SEE SHEET 48



SEE SHEET 39

SEE SHEET 37

SEE SHEET 35.01

THIS MAP HAS BEEN DRAWN USING COMPUTER AIDED DRAFTING/DESIGN (CAD/D).

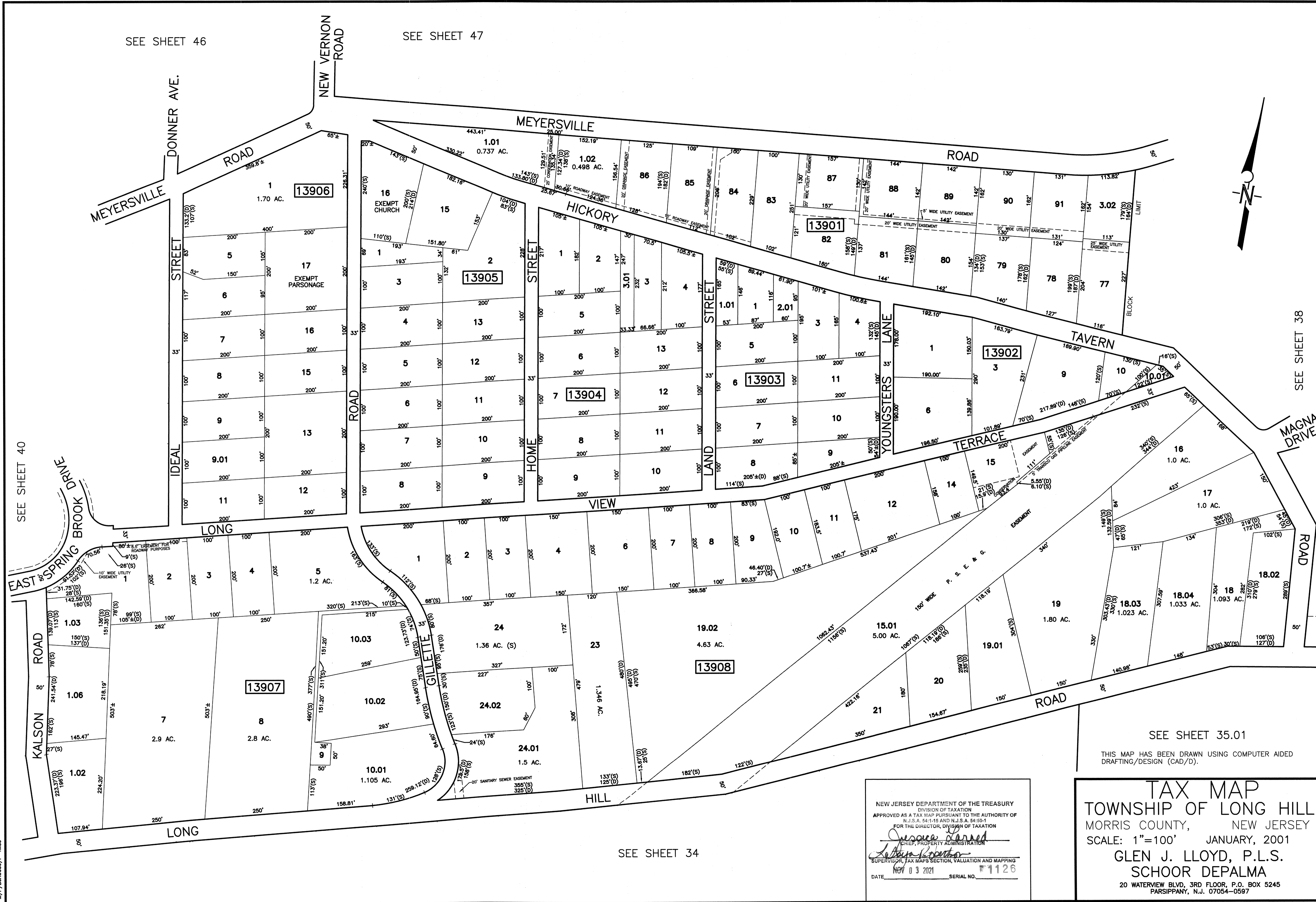
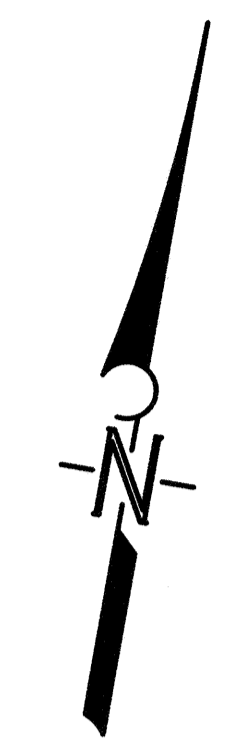
NEW JERSEY DEPARTMENT OF THE TREASURY
 DIVISION OF TAXATION
 APPROVED AS A TAX MAP PURSUANT TO THE AUTHORITY OF
 N.J.S.A. 54:1-15 AND N.J.S.A. 54:50-1
 FOR THE DIRECTOR, DIVISION OF TAXATION
James D. ...
 CHIEF, PROPERTY ADMINISTRATION
John ...
 SUPERVISOR, TAX MAPS SECTION, VALUATION AND MAPPING
 DATE NOV 03 2021 SERIAL NO. 1126

TAX MAP
TOWNSHIP OF LONG HILL
 MORRIS COUNTY, NEW JERSEY
 SCALE: 1"=100' JANUARY, 2001
 GLEN J. LLOYD, P.L.S.
 SCHOOR DEPALMA
 20 WATERVIEW BLVD, 3RD FLOOR, P.O. BOX 5245
 PARSIPPANY, N.J. 07054-0597

M/P/BMAC065/F--TH238

SEE SHEET 46

SEE SHEET 47



SEE SHEET 40

SEE SHEET 38

SEE SHEET 34

SEE SHEET 35.01

THIS MAP HAS BEEN DRAWN USING COMPUTER AIDED DRAFTING/DESIGN (CAD/D).

NEW JERSEY DEPARTMENT OF THE TREASURY
 DIVISION OF TAXATION
 APPROVED AS A TAX MAP PURSUANT TO THE AUTHORITY OF
 N.J.S.A. 54:1-15 AND N.J.S.A. 54:50-1
 FOR THE DIRECTOR, DIVISION OF TAXATION

Jessica Darnell
 CHIEF, PROPERTY ADMINISTRATION

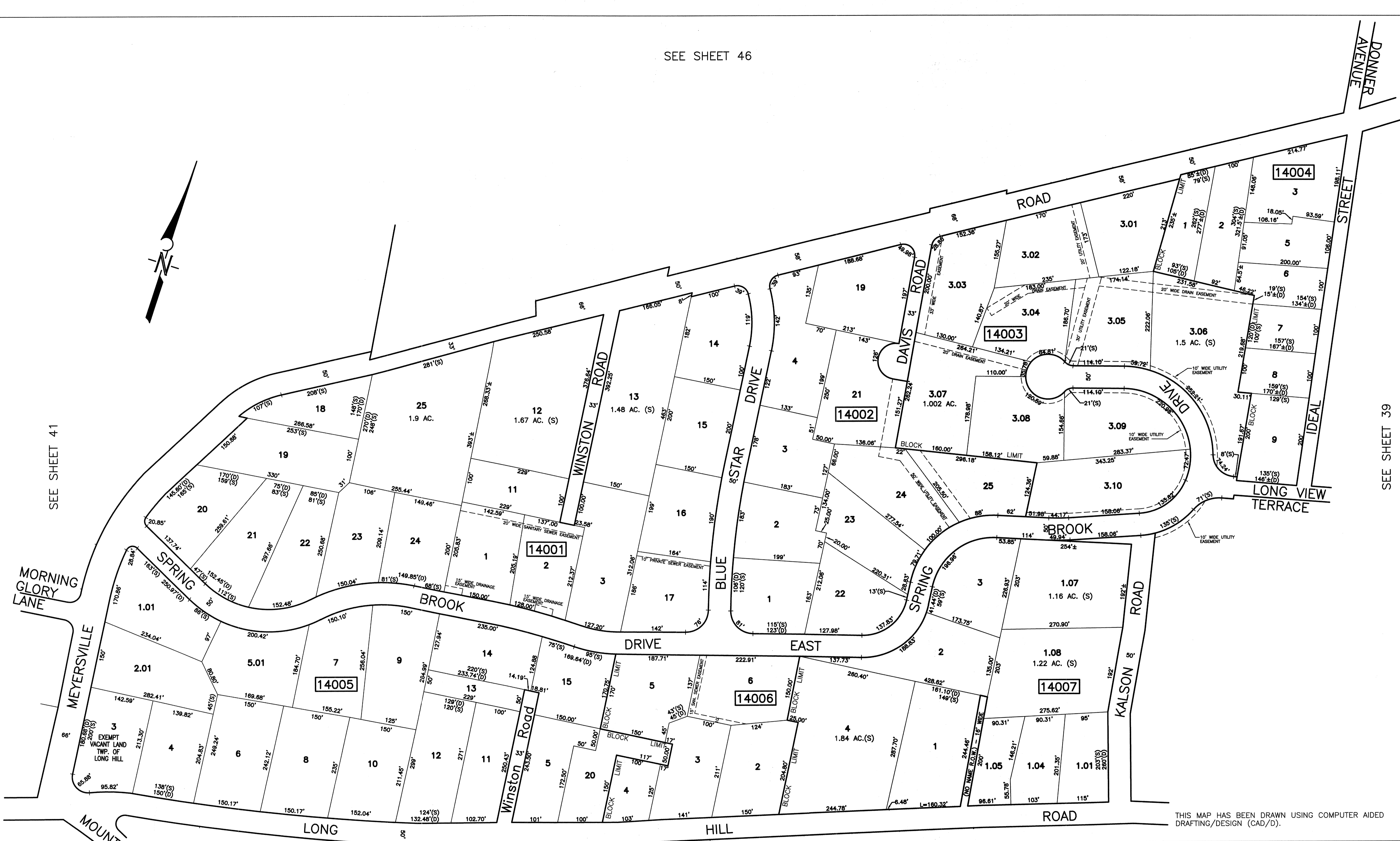

John Krout
 SUPERVISOR, TAX MAPS SECTION, VALUATION AND MAPPING

DATE: NOV 03 2021 SERIAL NO. 1126

TAX MAP
TOWNSHIP OF LONG HILL
 MORRIS COUNTY, NEW JERSEY
 SCALE: 1"=100' JANUARY, 2001
 GLEN J. LLOYD, P.L.S.
 SCHOOR DEPALMA
 20 WATERVIEW BLVD, 3RD FLOOR, P.O. BOX 5245
 PARSIPPANY, N.J. 07054-0597

M/P/PLA0056/F-TM39

SEE SHEET 46



SEE SHEET 41

SEE SHEET 39

THIS MAP HAS BEEN DRAWN USING COMPUTER AIDED DRAFTING/DESIGN (CAD/D).

SEE SHEET 34

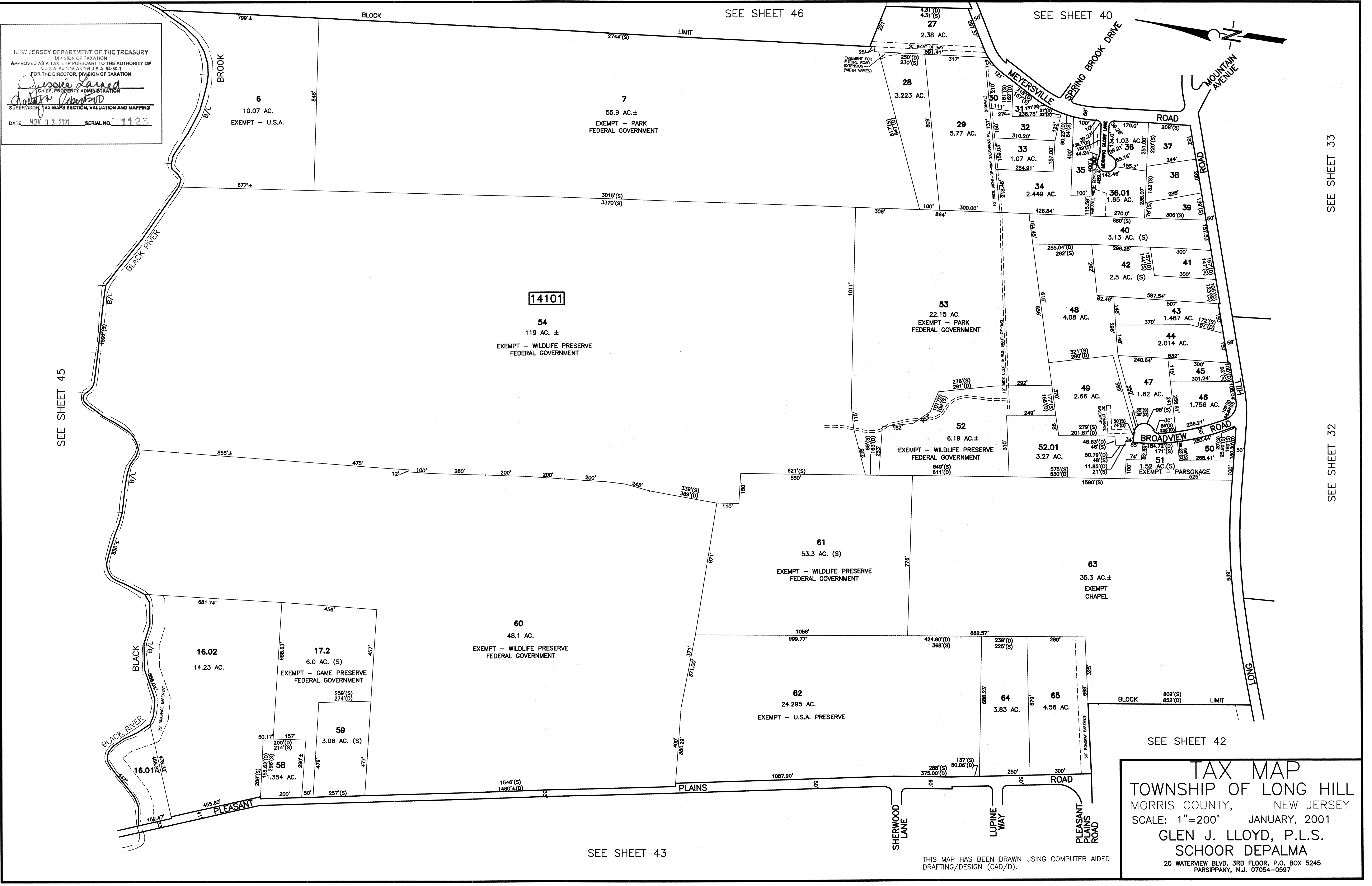
NEW JERSEY DEPARTMENT OF THE TREASURY
 DIVISION OF TAXATION
 APPROVED AS A TAX MAP PURSUANT TO THE AUTHORITY OF
 N.J.S.A. 54:1-15 AND N.J.S.A. 54:50-1
 FOR THE DIRECTOR, DIVISION OF TAXATION

James J. Parnell
 CHIEF, PROPERTY ADMINISTRATION

Latasha Robertson
 SUPERVISOR, TAX MAPS SECTION, VALUATION AND MAPPING

DATE: NOV 03 2021 SERIAL NO. 1126

TAX MAP
 TOWNSHIP OF LONG HILL
 MORRIS COUNTY, NEW JERSEY
 SCALE: 1"=100' JANUARY, 2001
 GLEN J. LLOYD, P.L.S.
 SCHOOR DEPALMA
 20 WATERVIEW BLVD, 3RD FLOOR, P.O. BOX 5245
 PARSIPPANY, N.J. 07654-0597



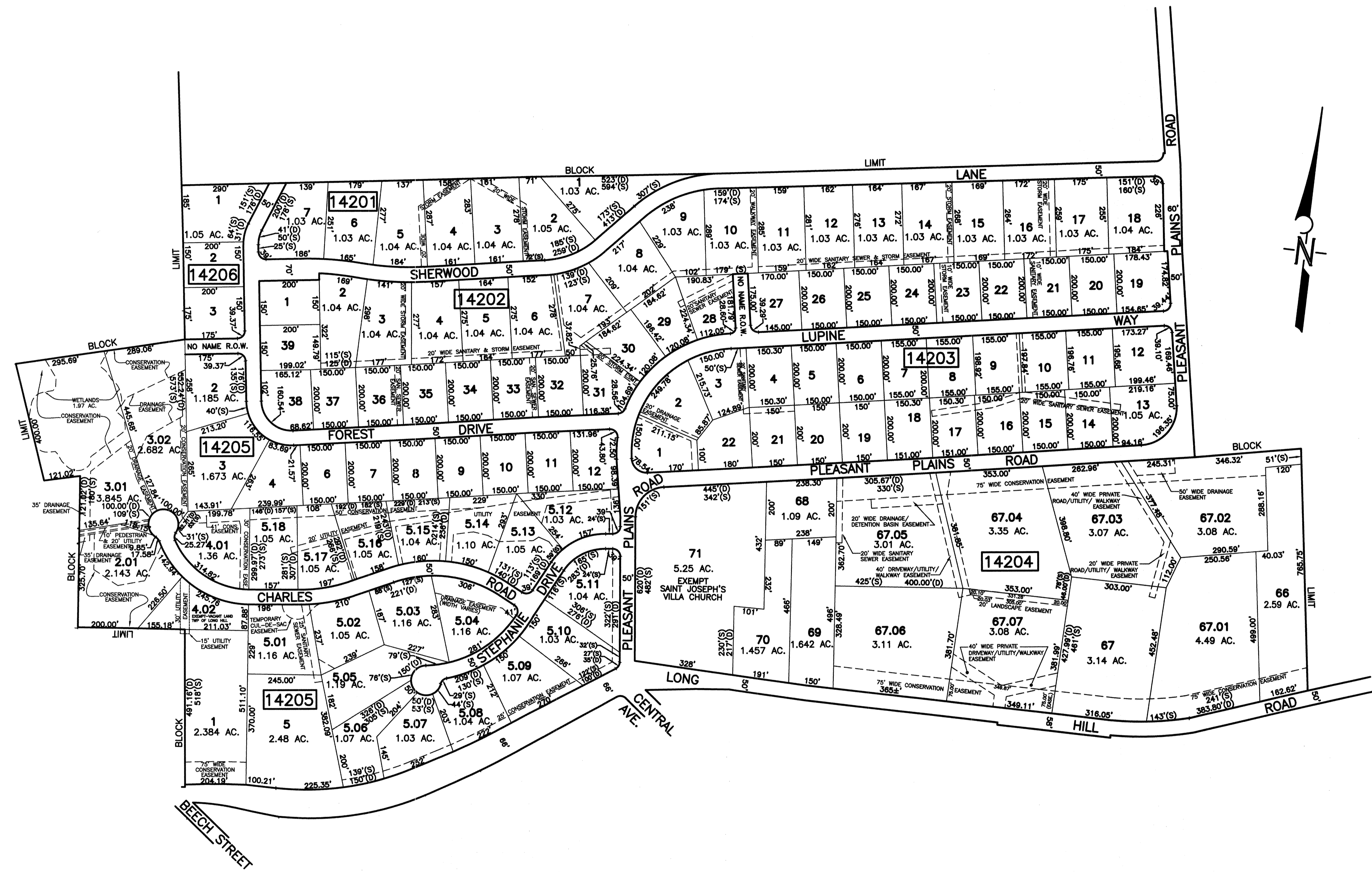
SEE SHEET 33

SEE SHEET 32

SEE SHEET 43


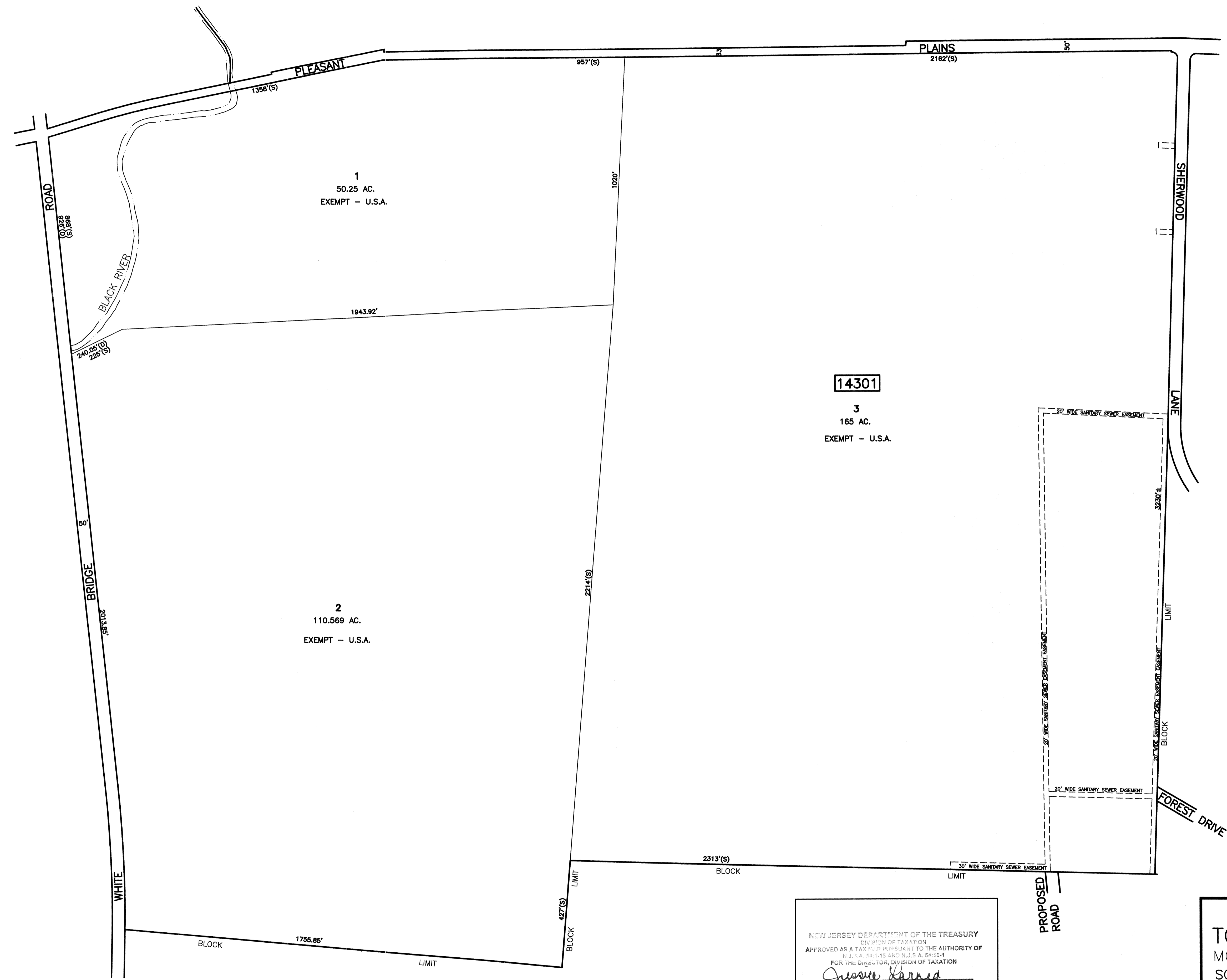
SEE SHEET 28

SEE SHEET 41



SEE SHEET 45

SEE SHEET 41



SEE SHEET 44

SEE SHEET 42

THIS MAP HAS BEEN DRAWN USING COMPUTER AIDED DRAFTING/DESIGN (CAD/D).

NEW JERSEY DEPARTMENT OF THE TREASURY
 DIVISION OF TAXATION
 APPROVED AS A TAX MAP PURSUANT TO THE AUTHORITY OF
 N.J.S.A. 17:27 AND N.J.S.A. 54:50-1
 FOR THE DIRECTOR, DIVISION OF TAXATION
James Harner
 CHIEF, PROPERTY ADMINISTRATION
John P. Roberts
 SUPERVISOR, TAX MAPS SECTION, VALUATION AND MAPPING
 DATE NOV 03 2021 SERIAL NO. 1126

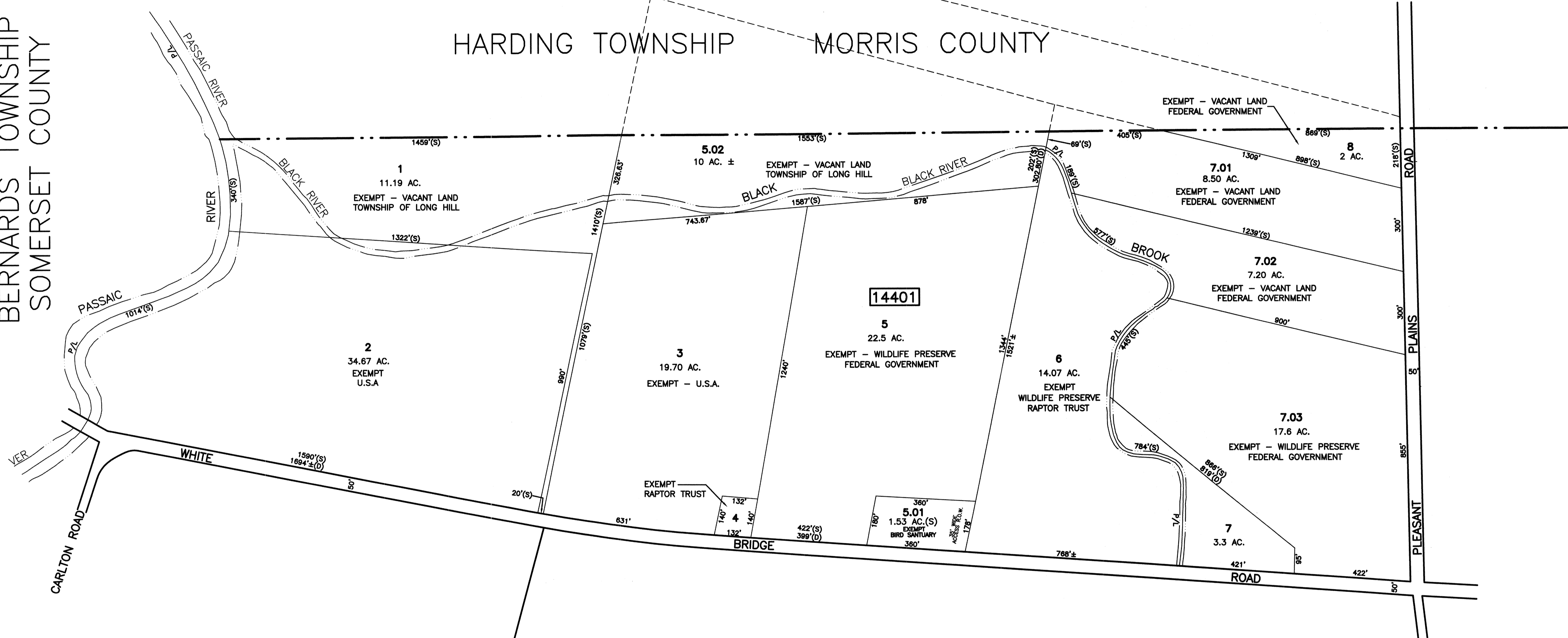
TAX MAP
TOWNSHIP OF LONG HILL
 MORRIS COUNTY, NEW JERSEY
 SCALE: 1"=200' JANUARY, 2001
 GLEN J. LLOYD, P.L.S.
 SCHOOR DEPALMA
 20 WATERVIEW BLVD, 3RD FLOOR, P.O. BOX 5245
 PARSIPPANY, N.J. 07054-0597

SEE SHEET 28

M/P/BAC055/F--TM43

BERNARDS TOWNSHIP
SOMERSET COUNTY

HARDING TOWNSHIP MORRIS COUNTY



SEE SHEET 28

SEE SHEET 43

SEE SHEET 45

THIS MAP HAS BEEN DRAWN USING COMPUTER AIDED DRAFTING/DESIGN (CAD/D).

NEW JERSEY DEPARTMENT OF THE TREASURY
DIVISION OF TAXATION
APPROVED AS A TAX MAP PURSUANT TO THE AUTHORITY OF
N.J.S.A. 54:1-15 AND N.J.S.A. 54:50-1
FOR THE DIRECTOR, DIVISION OF TAXATION

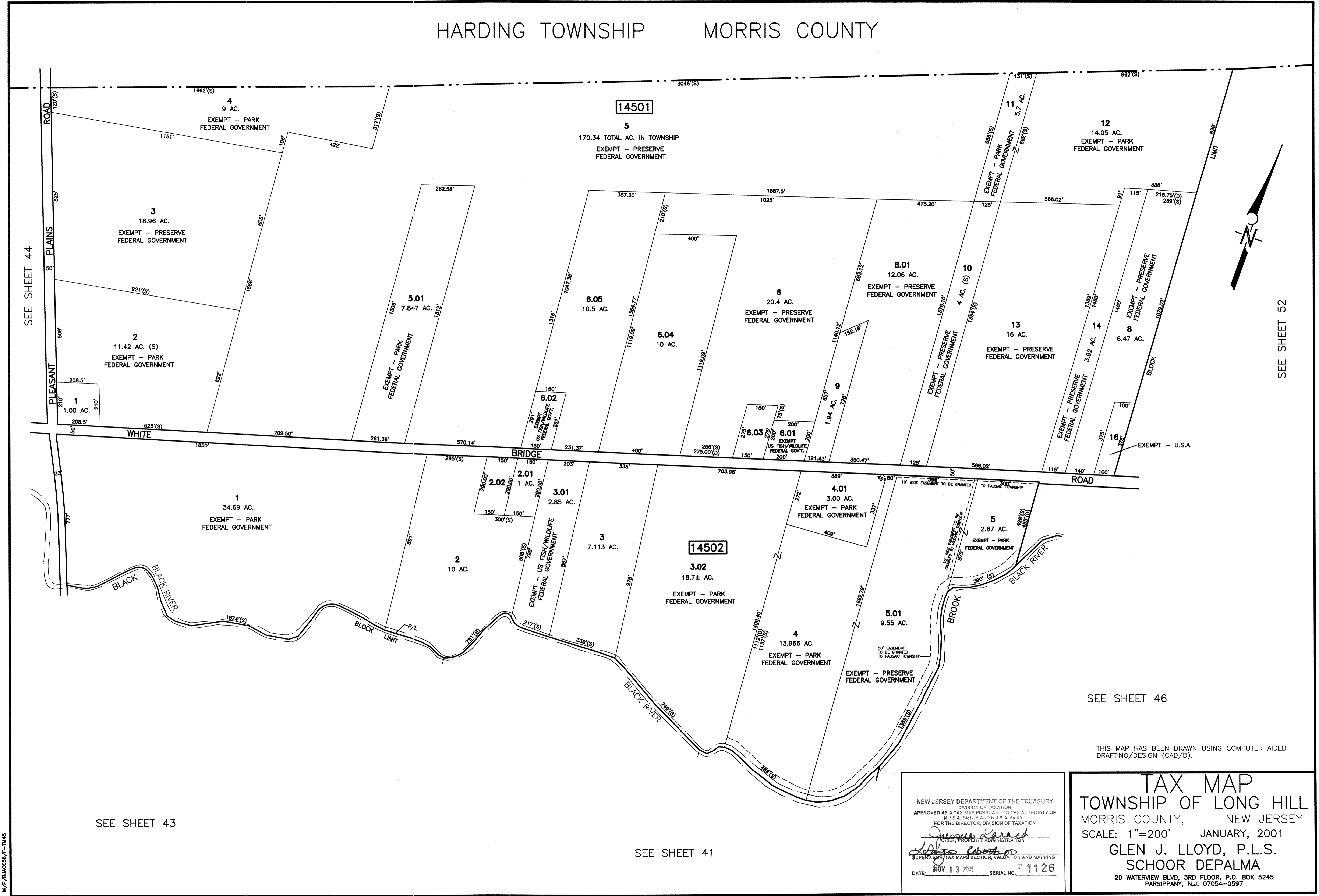
Joselyn L. Lloyd
CHIEF, PROPERTY ADMINISTRATION

John J. Lloyd
SUPERVISOR, TAX MAPS SECTION, VALUATION AND MAPPING

DATE: NOV 03 2021 SERIAL NO. 1126

TAX MAP
TOWNSHIP OF LONG HILL
MORRIS COUNTY, NEW JERSEY
SCALE: 1"=200' JANUARY, 2001
GLEN J. LLOYD, P.L.S.
SCHOOR DEPALMA
20 WATERVIEW BLVD, 3RD FLOOR, P.O. BOX 5245
PARSIPPANY, N.J. 07054-0597

HARDING TOWNSHIP MORRIS COUNTY



SEE SHEET 44

SEE SHEET 52

SEE SHEET 43

SEE SHEET 41

SEE SHEET 46

THIS MAP HAS BEEN DRAWN USING COMPUTER AIDED DRAFTING/DESIGN (CAD/D).

NEW JERSEY DEPARTMENT OF THE TREASURY
 DIVISION OF TAXATION
 APPROVED AS A TAX MAP PURSUANT TO THE AUTHORITY OF
 N.J.S.A. 64:1-16 AND N.J.S.A. 64:50-1
 FOR THE DIRECTOR, DIVISION OF TAXATION

Justina Carved
 CHIEF, PROPERTY ADMINISTRATION

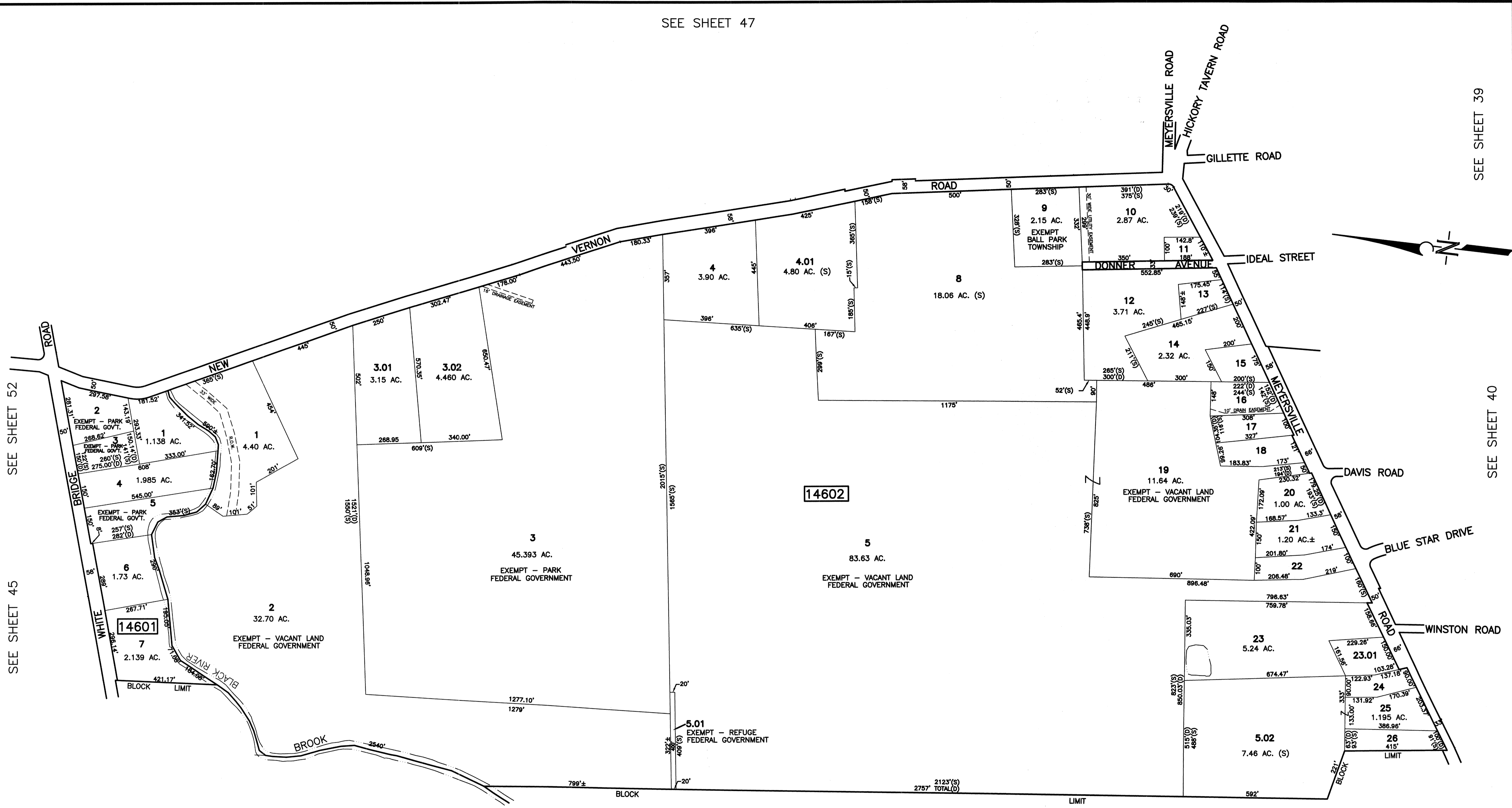
Supervisor Robert M.
 SUPERVISOR, TAX MAPS SECTION, VALUATION AND MAPPING

DATE: NOV 03 2021 SERIAL NO. 1126

TAX MAP
 TOWNSHIP OF LONG HILL
 MORRIS COUNTY, NEW JERSEY
 SCALE: 1"=200' JANUARY, 2001
 GLEN J. LLOYD, P.L.S.
 SCHOOR DEPALMA
 20 WATERVIEW BLVD, 3RD FLOOR, P.O. BOX 5245
 PARSIPPANY, N.J. 07054-0597

M/P/BLA0056/F--TM45

SEE SHEET 47



SEE SHEET 52

SEE SHEET 45

SEE SHEET 45

SEE SHEET 41

SEE SHEET 39

SEE SHEET 40

THIS MAP HAS BEEN DRAWN USING COMPUTER AIDED DRAFTING/DESIGN (CAD/D).

NEW JERSEY DEPARTMENT OF THE TREASURY
 DIVISION OF TAXATION
 APPROVED AS A TAX MAP PURSUANT TO THE AUTHORITY OF
 N.J.S.A. 54:15 AND N.J.S.A. 54:50-1
 FOR THE DIRECTOR, DIVISION OF TAXATION
Jessica Darned
 CHIEF, PROPERTY ADMINISTRATION
Andrew Robinson
 SUPERVISOR, TAX MAPS SECTION, VALIDATION AND MAPPING
 DATE NOV 03 2021 SERIAL NO. 1126

TAX MAP
 TOWNSHIP OF LONG HILL
 MORRIS COUNTY, NEW JERSEY
 SCALE: 1"=200' JANUARY, 2001
 GLEN J. LLOYD, P.L.S.
 SCHOOR DEPALMA
 20 WATERVIEW BLVD, 3RD FLOOR, P.O. BOX 5245
 PARSIPPANY, N.J. 07054-0597

M/P/BLAD056/F-1146

SEE SHEET 51

NEW JERSEY DEPARTMENT OF THE TREASURY
 DIVISION OF TAXATION
 APPROVED AS A TAX MAP PURSUANT TO THE AUTHORITY OF
 N.J.S.A. 54:1-16 AND N.J.S.A. 54:5-1
 FOR THE DIRECTOR, DIVISION OF TAXATION
Jessica Klined
 CLERK, PROPERTY ADMINISTRATION
John R. Bortone
 SUPERVISOR, TAX MAPS SECTION, VALUATION AND MAPPING
 DATE NOV 03 2001 SERIAL NO. 1126

TAX MAP
TOWNSHIP OF LONG HILL
 MORRIS COUNTY, NEW JERSEY
 SCALE: 1"=200' JANUARY, 2001
GLEN J. LLOYD, P.L.S.
SCHOOR DEPALMA
 20 WATERVIEW BLVD, 3RD FLOOR, P.O. BOX 5245
 PARSIPPANY, N.J. 07054-0597

THIS MAP HAS BEEN DRAWN USING COMPUTER AIDED DRAFTING/DESIGN (CAD/D).

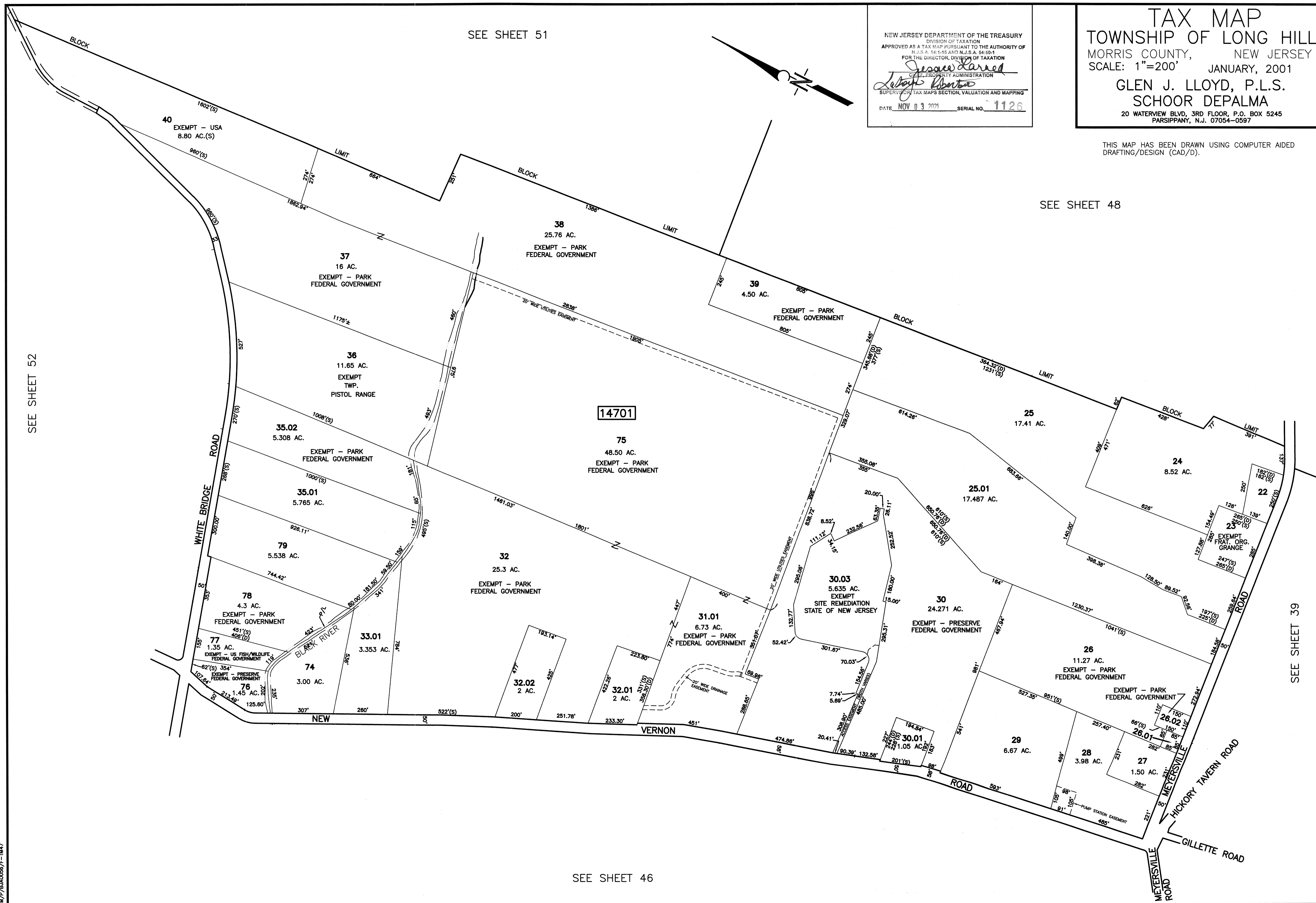
SEE SHEET 48

SEE SHEET 52

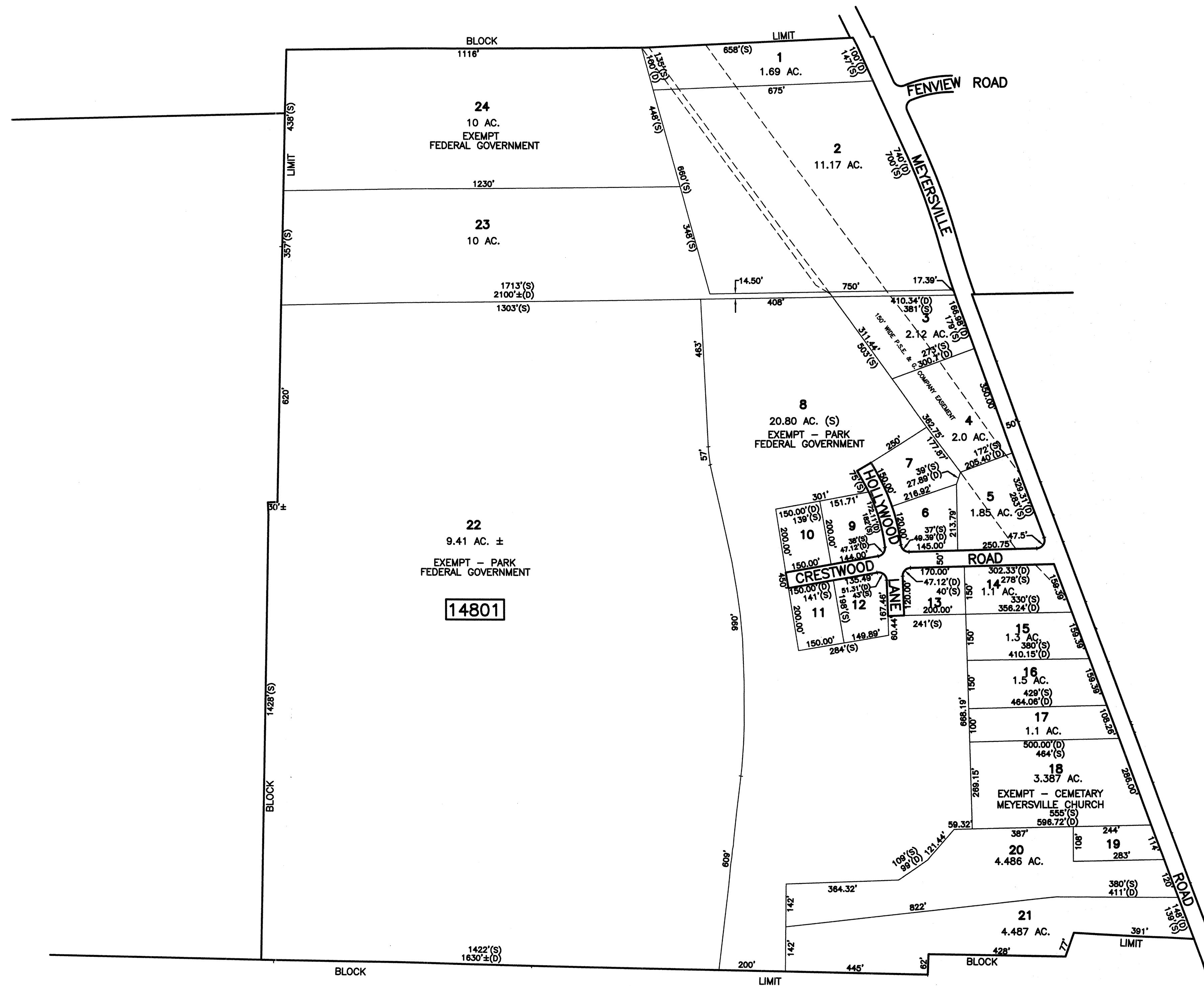
SEE SHEET 39

SEE SHEET 46

M/P/B/JACOBS/F-1147



SEE SHEET 49



SEE SHEET 37

SEE SHEET 38

SEE SHEET 51

SEE SHEET 47

THIS MAP HAS BEEN DRAWN USING COMPUTER AIDED DRAFTING/DESIGN (CAD/D).

NEW JERSEY DEPARTMENT OF THE TREASURY
 DIVISION OF TAXATION
 APPROVED AS A TAX MAP PURSUANT TO THE AUTHORITY OF
 N.J.S.A. 54:1-15 AND N.J.S.A. 54:50-1
 FOR THE DIRECTOR, DIVISION OF TAXATION

James P. ...
 CHIEF, PROPERTY ADMINISTRATION

John ...
 SUPERVISOR, TAX MAPS SECTION, VALUATION AND MAPPING

DATE NOV 03 2021 SERIAL NO. 1126

TAX MAP
TOWNSHIP OF LONG HILL
 MORRIS COUNTY, NEW JERSEY
 SCALE: 1"=200' JANUARY, 2001
 GLEN J. LLOYD, P.L.S.
 SCHOOR DEPALMA
 20 WATERVIEW BLVD, 3RD FLOOR, P.O. BOX 5245
 PARSIPPANY, N.J. 07054-0597

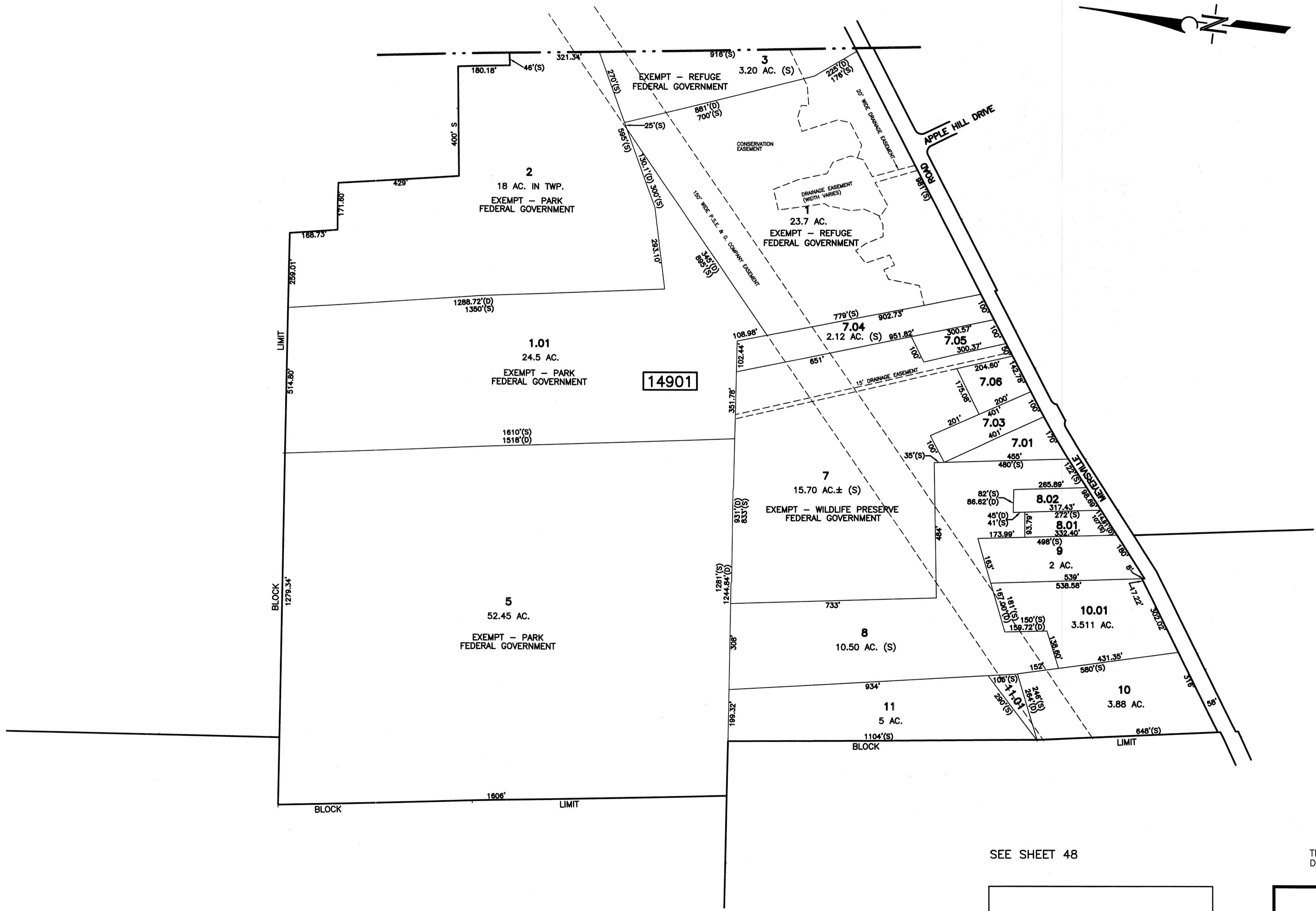
CHATHAM TOWNSHIP MORRIS COUNTY



SEE SHEET 50

SEE SHEET 36

SEE SHEET 37



SEE SHEET 51

SEE SHEET 48

THIS MAP HAS BEEN DRAWN USING COMPUTER AIDED DRAFTING/DESIGN (CAD/D).

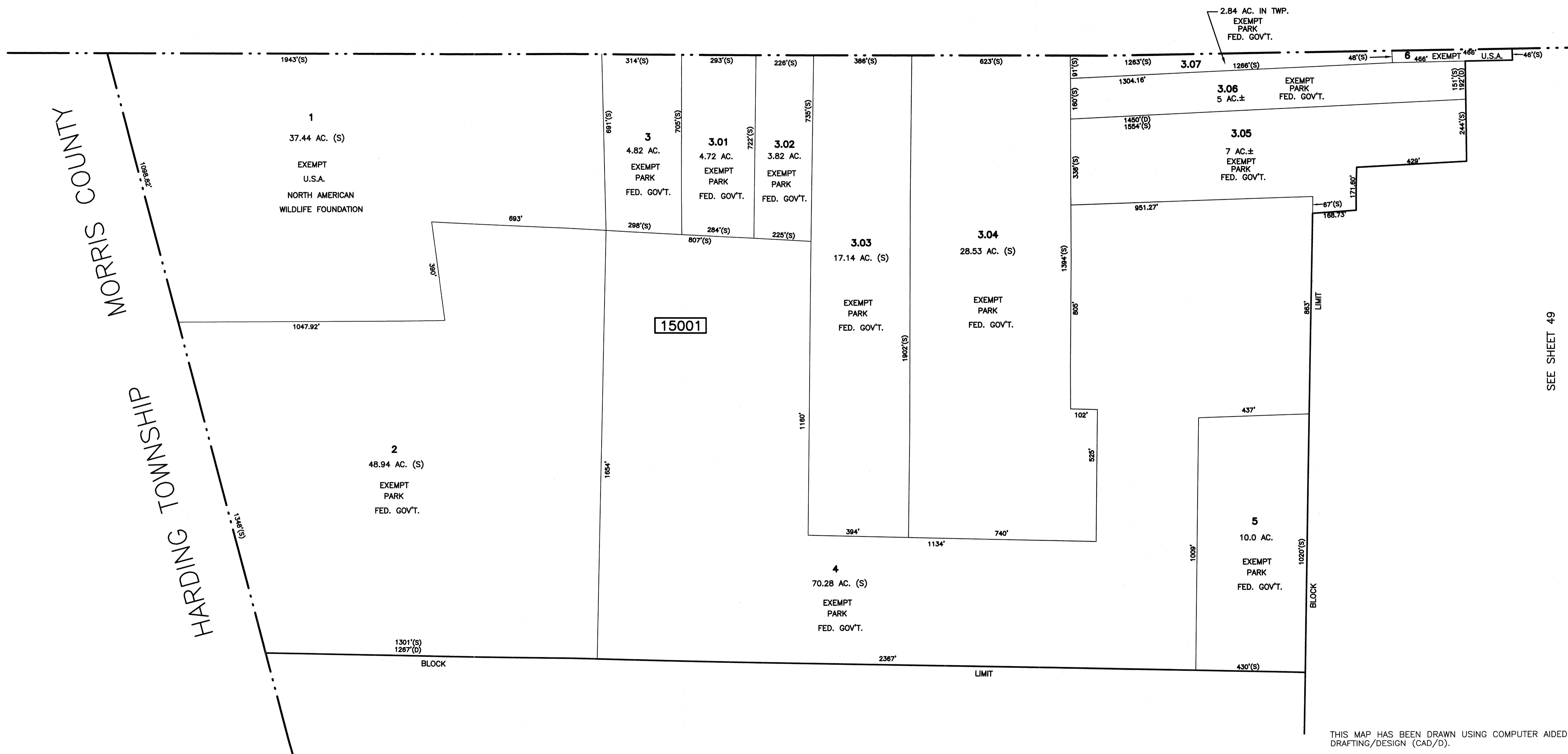
NEW JERSEY DEPARTMENT OF THE TREASURY
 DIVISION OF TAXATION
 APPROVED AS A TAX MAP PURSUANT TO THE AUTHORITY OF
 N.J.S.A. 54:1-15 AND N.J.S.A. 54:50-1
 FOR THE DIRECTOR, DIVISION OF TAXATION
Jessica Larned
 CHIEF, PROPERTY ADMINISTRATION
Robert Robert
 SUPERVISOR, TAX MAPS SECTION, VALUATION AND MAPPING
 DATE NOV 03 2021 SERIAL NO. 1126

TAX MAP
 TOWNSHIP OF LONG HILL
 MORRIS COUNTY, NEW JERSEY
 SCALE: 1"=200' JANUARY, 2001
 GLEN J. LLOYD, P.L.S.
 SCHOOR DEPALMA
 20 WATERVIEW BLVD, 3RD FLOOR, P.O. BOX 5245
 PARSIPPANY, N.J. 07054-0597

M/P/BLAC056/F-TM49



CHATHAM TOWNSHIP MORRIS COUNTY



MORRIS COUNTY
HARDING TOWNSHIP

SEE SHEET 49

THIS MAP HAS BEEN DRAWN USING COMPUTER AIDED DRAFTING/DESIGN (CAD/D).

SEE SHEET 51

NEW JERSEY DEPARTMENT OF THE TREASURY
DIVISION OF TAXATION
APPROVED AS A TAX MAP PURSUANT TO THE AUTHORITY OF
N.J.S.A. 54:1-15 AND N.J.S.A. 54:50-1
FOR THE DIRECTOR, DIVISION OF TAXATION
Jessica Carved
CHIEF, PROPERTY ADMINISTRATION
Robert Labat
SUPERVISOR, TAX MAPS SECTION, VALUATION AND MAPPING
DATE NOV 03 2021 SERIAL NO. 1126

TAX MAP
TOWNSHIP OF LONG HILL
MORRIS COUNTY, NEW JERSEY
SCALE: 1"=200' JANUARY, 2001
GLEN J. LLOYD, P.L.S.
SCHOOR DEPALMA
20 WATERVIEW BLVD, 3RD FLOOR, P.O. BOX 5245
PARSIPPANY, N.J. 07054-0597

SEE SHEET 50

SEE SHEET 49



HARDING TOWNSHIP
COUNTY MORRIS

WHITE

BRIDGE

(W/RTD)

ROAD

BLOCK

LIMIT

BLOCK

LIMIT

SEE SHEET 48

3
94.50 AC.
EXEMPT
U.S.A.

15101

2
163.87 AC. (S)
EXEMPT - PARK
FEDERAL GOVERNMENT

1
13.10 AC. (S)
EXEMPT - PARK
FEDERAL GOVERNMENT

4
6.09 AC.
EXEMPT - PARK
FEDERAL GOVERNMENT

5
7.56 AC.
EXEMPT - PARK
FEDERAL GOVERNMENT

9
7.50 AC.
EXEMPT - PARK
FEDERAL GOVERNMENT

6
5.00 AC.
EXEMPT - PARK
FEDERAL GOVERNMENT

8
9.22 AC.
EXEMPT - PARK
FEDERAL GOVERNMENT

7
7.50 AC.
EXEMPT - PARK
FEDERAL GOVERNMENT

THIS MAP HAS BEEN DRAWN USING COMPUTER AIDED
DRAFTING/DESIGN (CAD/D).

SEE SHEET 52

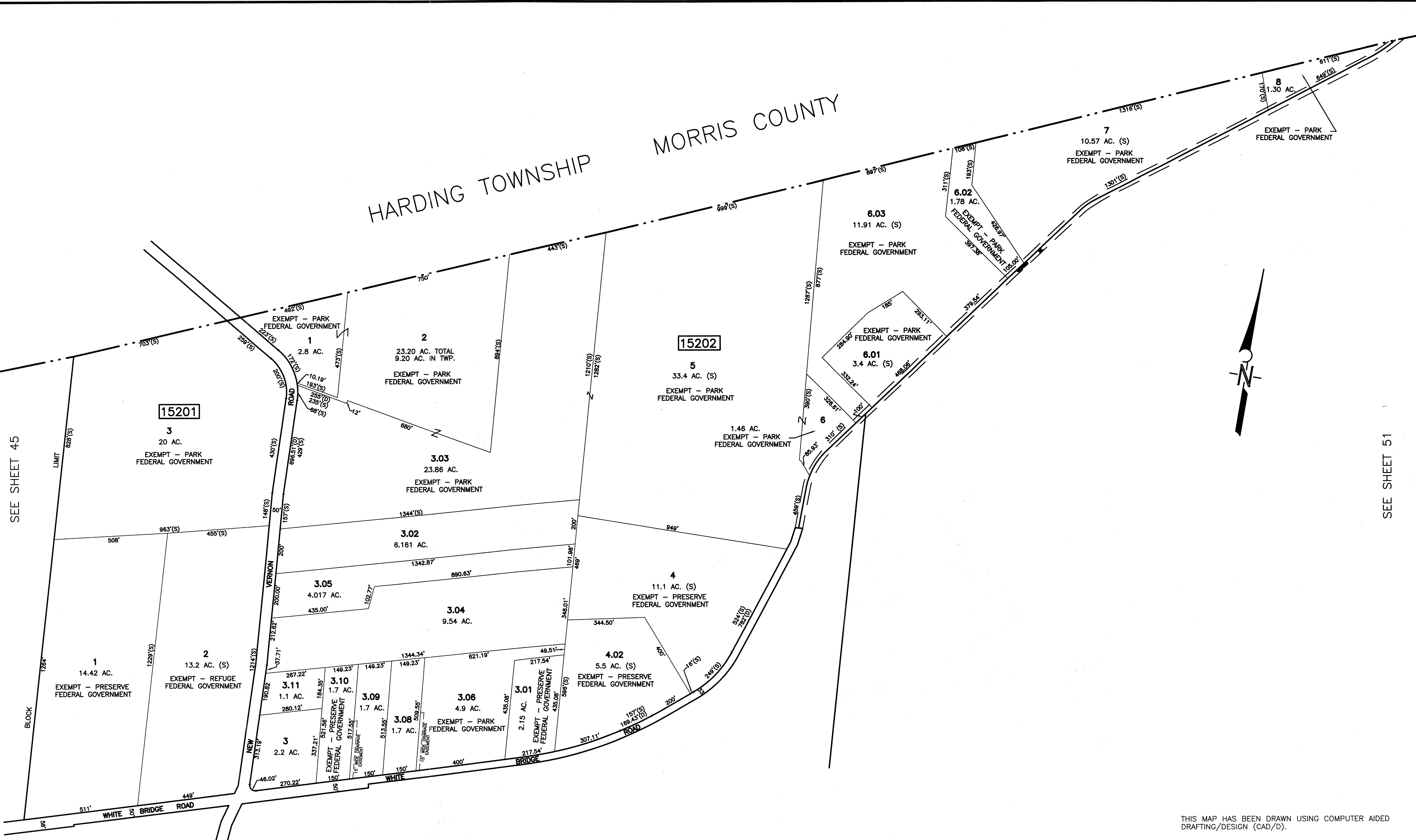
SEE SHEET 47

NEW JERSEY DEPARTMENT OF THE TREASURY
DIVISION OF TAXATION
APPROVED AS A TAX MAP PURSUANT TO THE AUTHORITY OF
N.J.S.A. 54:1-15 AND N.J.S.A. 54:50-1
FOR THE DIRECTOR, DIVISION OF TAXATION
CHIEF, PROPERTY ADMINISTRATION
Jessica Varmed
Aditya Prabhu
SUPERVISOR, TAX MAPS SECTION, VALUATION AND MAPPING
DATE NOV 03 2021 SERIAL NO. 1126

TAX MAP
TOWNSHIP OF LONG HILL
MORRIS COUNTY, NEW JERSEY
SCALE: 1"=200' JANUARY, 2001
GLEN J. LLOYD, P.L.S.
SCHOOR DEPALMA
20 WATERVIEW BLVD, 3RD FLOOR, P.O. BOX 5245
PARSIPPANY, N.J. 07054-0597

M/P/BMAC056/F--TMS1

HARDING TOWNSHIP MORRIS COUNTY



SEE SHEET 45

SEE SHEET 51

SEE SHEET 46

SEE SHEET 47

THIS MAP HAS BEEN DRAWN USING COMPUTER AIDED DRAFTING/DESIGN (CAD/D).

NEW JERSEY DEPARTMENT OF THE TREASURY
 DIVISION OF TAXATION
 APPROVED AS A TAX MAP PURSUANT TO THE AUTHORITY OF
 N.J.S.A. 54:1-15 AND N.J.S.A. 54:50-1
 FOR THE DIRECTOR, DIVISION OF TAXATION

Jessica Carved
 CHIEF, PROPERTY ADMINISTRATION

John P. ...
 SUPERVISOR, TAX MAPS SECTION, VALUATION AND MAPPING

DATE: NOV 03 2021 SERIAL NO. 1126

TAX MAP
 TOWNSHIP OF LONG HILL
 MORRIS COUNTY, NEW JERSEY
 SCALE: 1"=200' JANUARY, 2001
 GLEN J. LLOYD, P.L.S.
 SCHOOR DEPALMA
 20 WATERVIEW BLVD, 3RD FLOOR, P.O. BOX 5245
 PARSIPPANY, N.J. 07054-0597

M/P/B/JAC056/P-TM52