KEY MAP

DATE	NAME	LIC. NO.
12-04	GLEN J. LLOYD	37598
1-05	GLEN J. LLOYD	37598
6-05	GLEN J. LLOYD	37598
12-07	RICHARD F. SMITH	24GS02504800
1-10	GLENN A. ROBINSON	24GS0344900
3-11	GLENN A. ROBINSON	24GS0344900

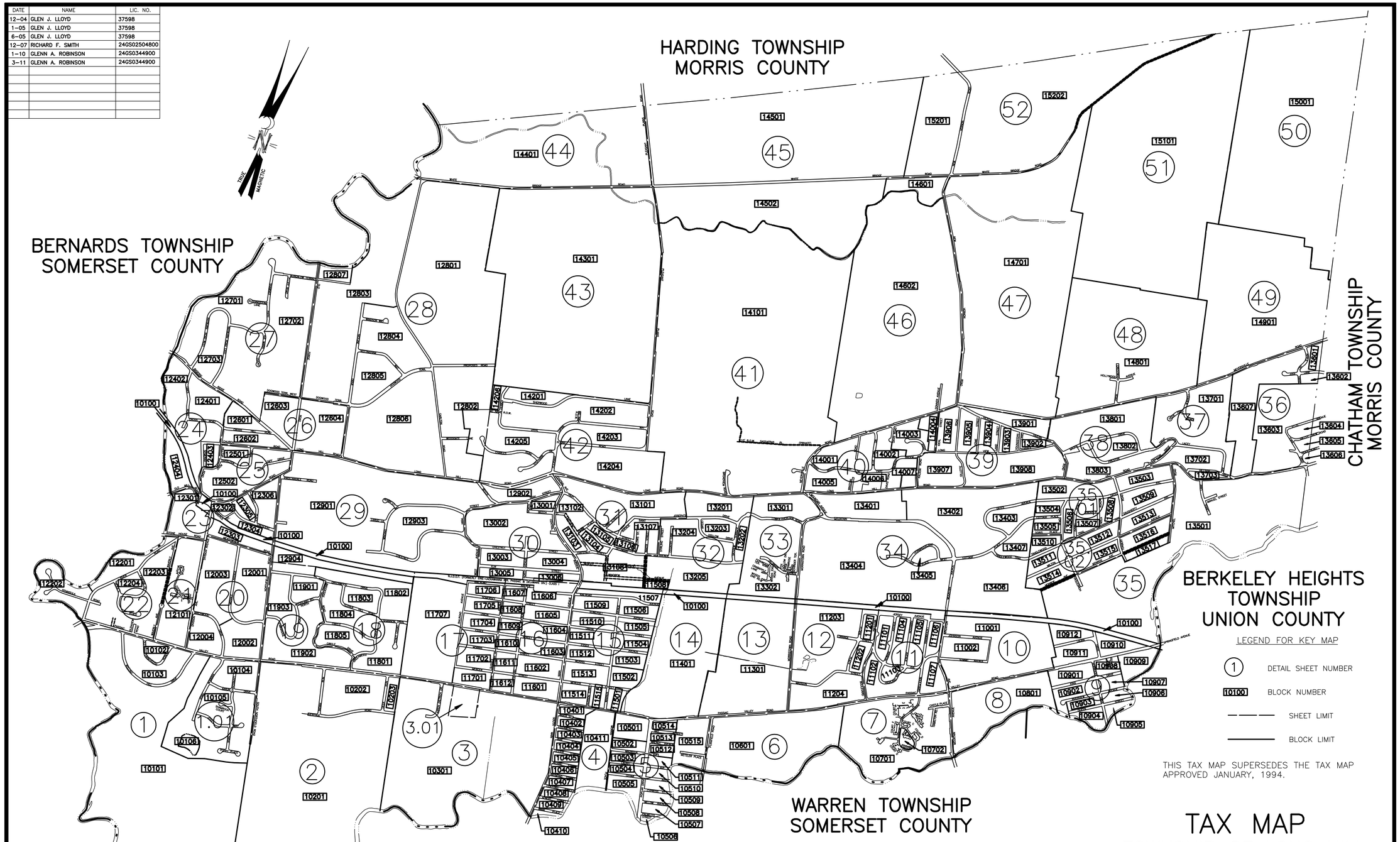

LEGEND FOR KEY MAP

(1) DETAIL SHEET NUMBER

10100 BLOCK NUMBER

SHEET LIMIT

BLOCK LIMIT

THIS TAX MAP SUPERSEDES THE TAX MAP APPROVED JANUARY, 1994.

TAX MAP

TOWNSHIP OF LONG HILL

MORRIS COUNTY, NEW JERSEY

SCALE: 1"=900' JANUARY, 2001

GLEN J. LLOYD, P.L.S.
SCHOOR DEPALMA
20 WATERVIEW BLVD, 3RD FLOOR, P.O. BOX 5245
PARSIPPANY, N.J. 07054-0597

TO SHOW CONDITIONS AS OF MARCH 2011

I HEREBY CERTIFY THAT THIS MAP HAS BEEN REVISED UNDER MY IMMEDIATE SUPERVISION, AND COMPLIES WITH THE LAWS OF THE STATE OF NEW JERSEY.

GLENN A. ROBINSON N.J.P.L.S. LIC. NO. 24GS0344900
LAND SURVEYOR
FERRIERO ENGINEERING, INC.

NOTE:
THE AREAS, BOUNDARIES, AND DIMENSIONS SHOWN ON THIS MAP ARE DERIVED FROM GROUND SURVEYS AND RECORDED PLANS, MAPS, DEEDS & WILLS, AND ARE TO BE USED FOR ASSESSMENT PURPOSES ONLY.

M/P/BJA0056/F-TM00

KEY MAP

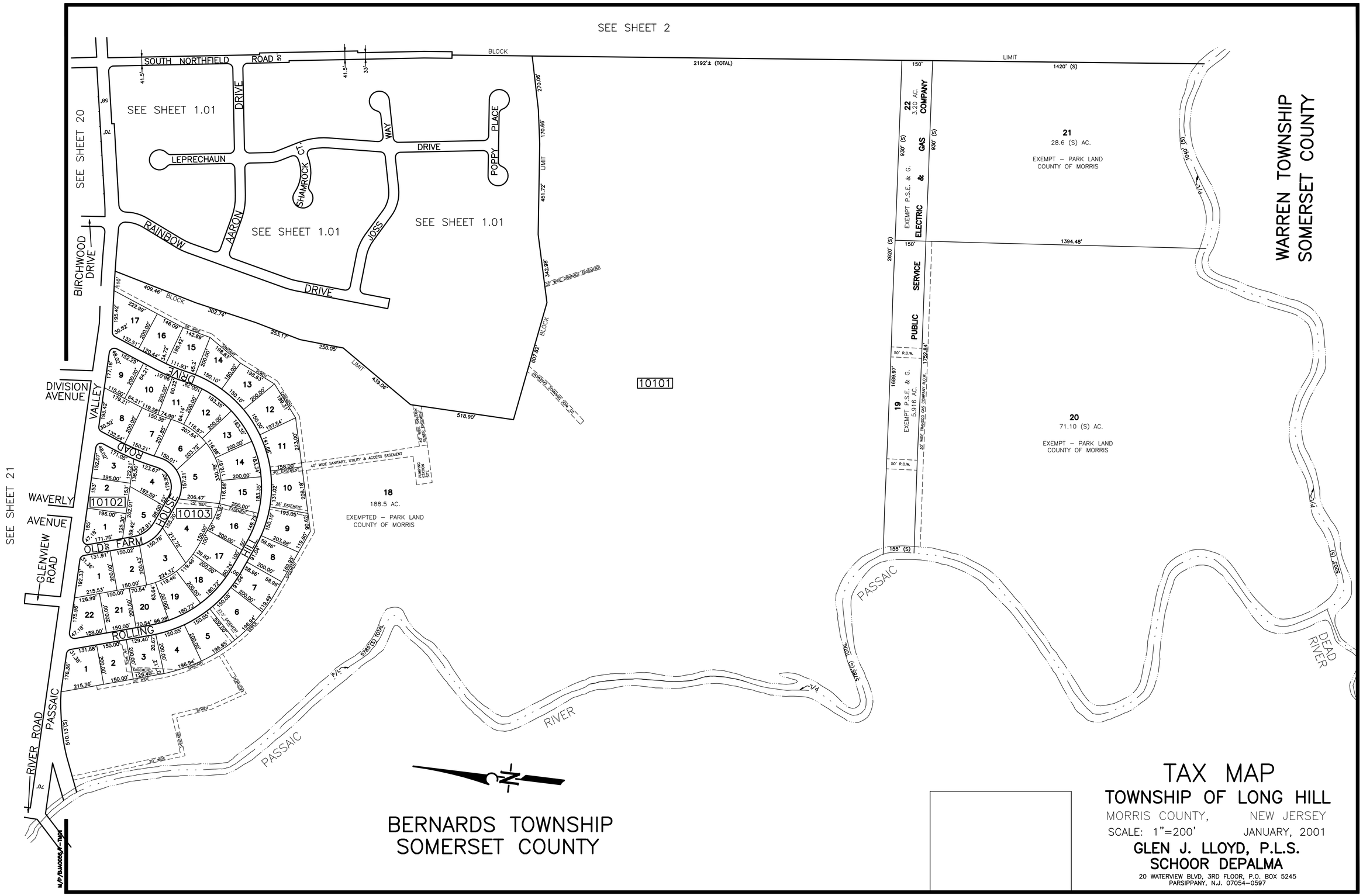

TAX MAP

TOWNSHIP OF LONG HILL

MORRIS COUNTY, NEW JERSEY

SCALE: 1"=200' JANUARY, 2001

GLEN J. LLOYD, P.L.S.
SCHOOR DEPALMA
20 WATERVIEW BLVD, 3RD FLOOR, P.O. BOX 5245
PARSIPPANY, N.J. 07054-0597

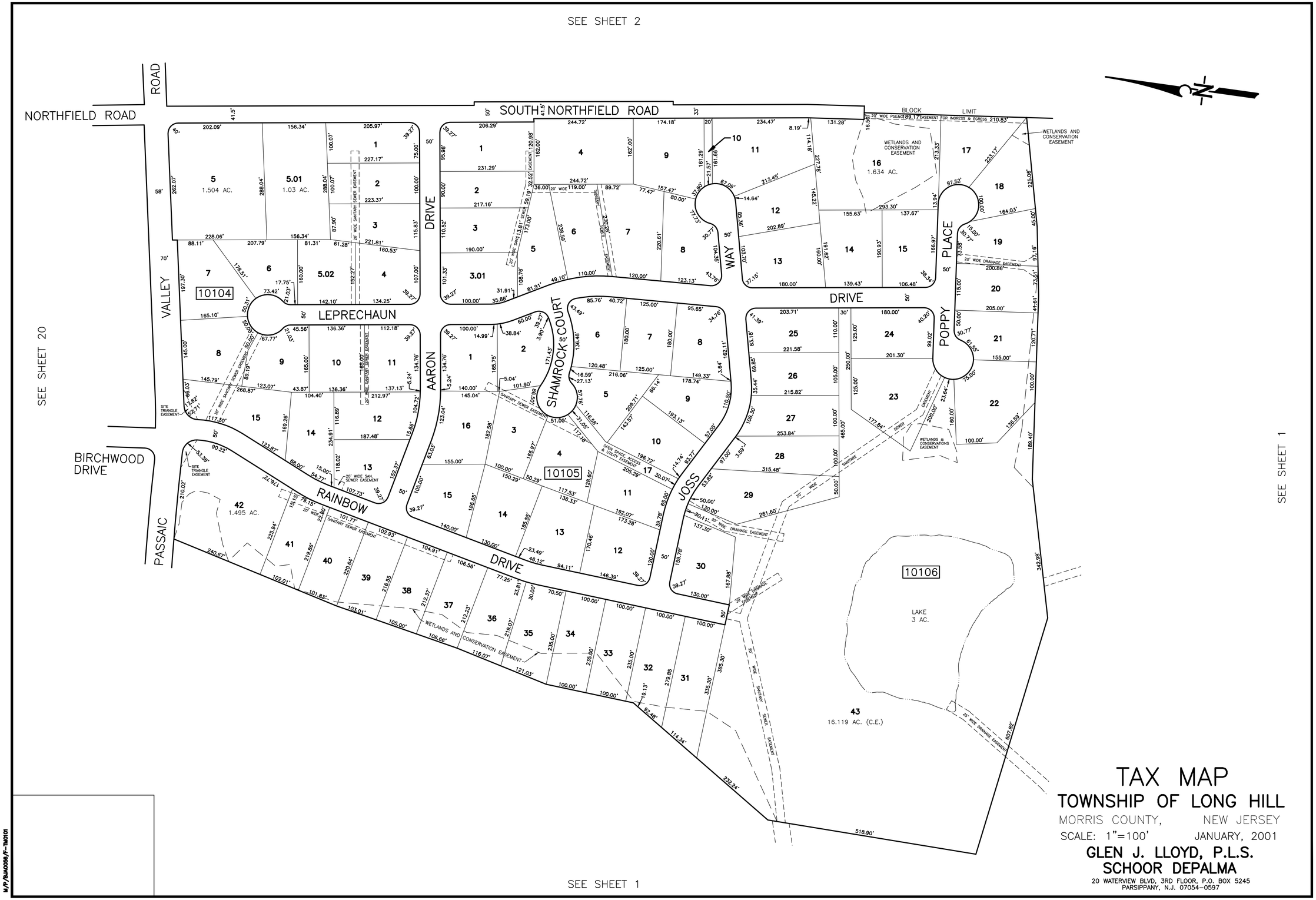

TAX MAP

TOWNSHIP OF LONG HILL

MORRIS COUNTY, NEW JERSEY

SCALE: 1"=100' JANUARY, 2001

GLEN J. LLOYD, P.L.S.
SCHOOR DEPALMA
20 WATERVIEW BLVD, 3RD FLOOR, P.O. BOX 5245
PARSIPPANY, N.J. 07054-0597

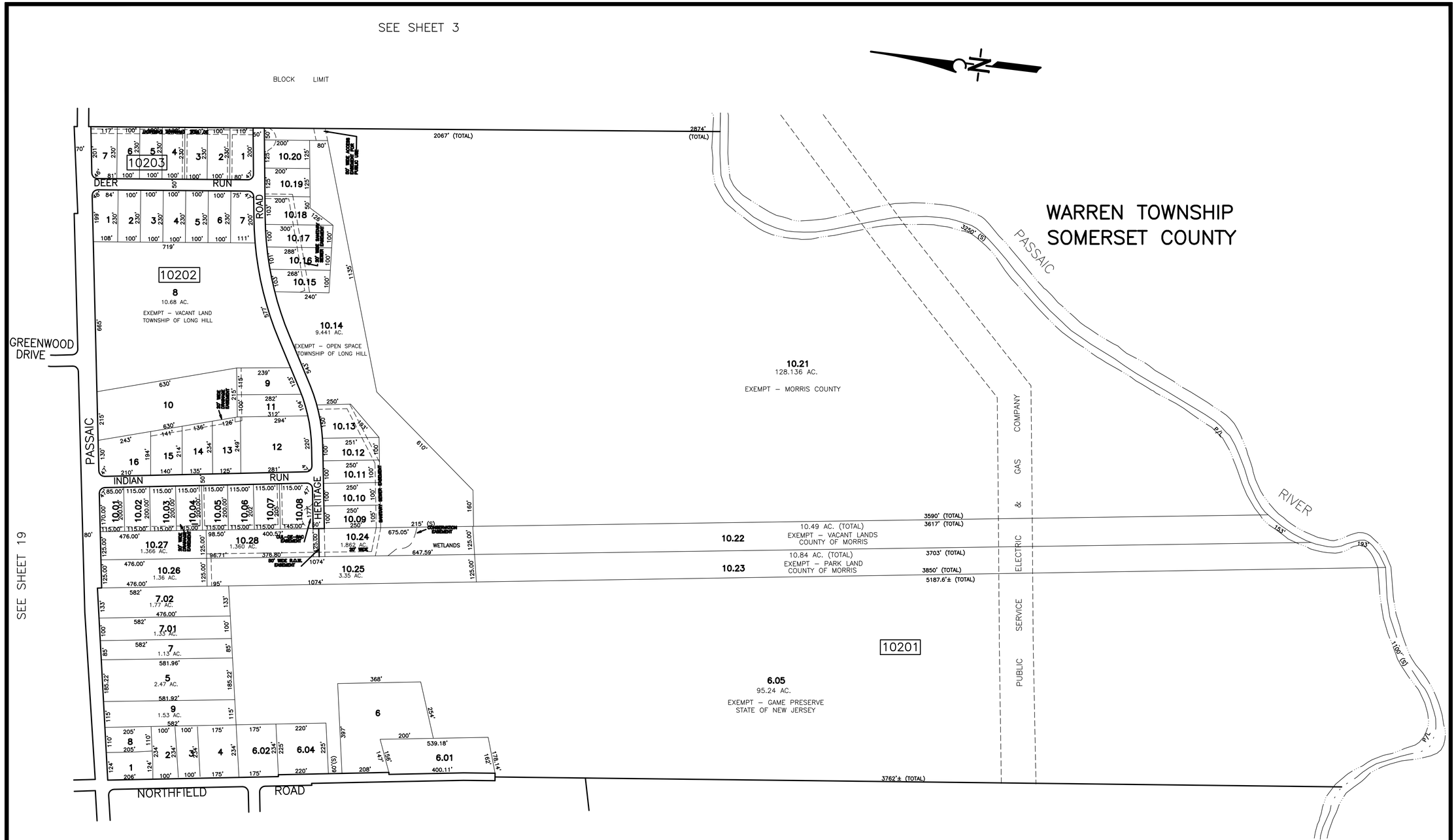

TAX MAP

TOWNSHIP OF LONG HILL

MORRIS COUNTY, NEW JERSEY

SCALE: 1"=200' JANUARY, 2001

GLEN J. LLOYD, P.L.S.
SCHOOR DEPALMA
20 WATERVIEW BLVD, 3RD FLOOR, P.O. BOX 5245
PARSIPPANY, N.J. 07054-0597

M/P/BLM0086/F-TM02

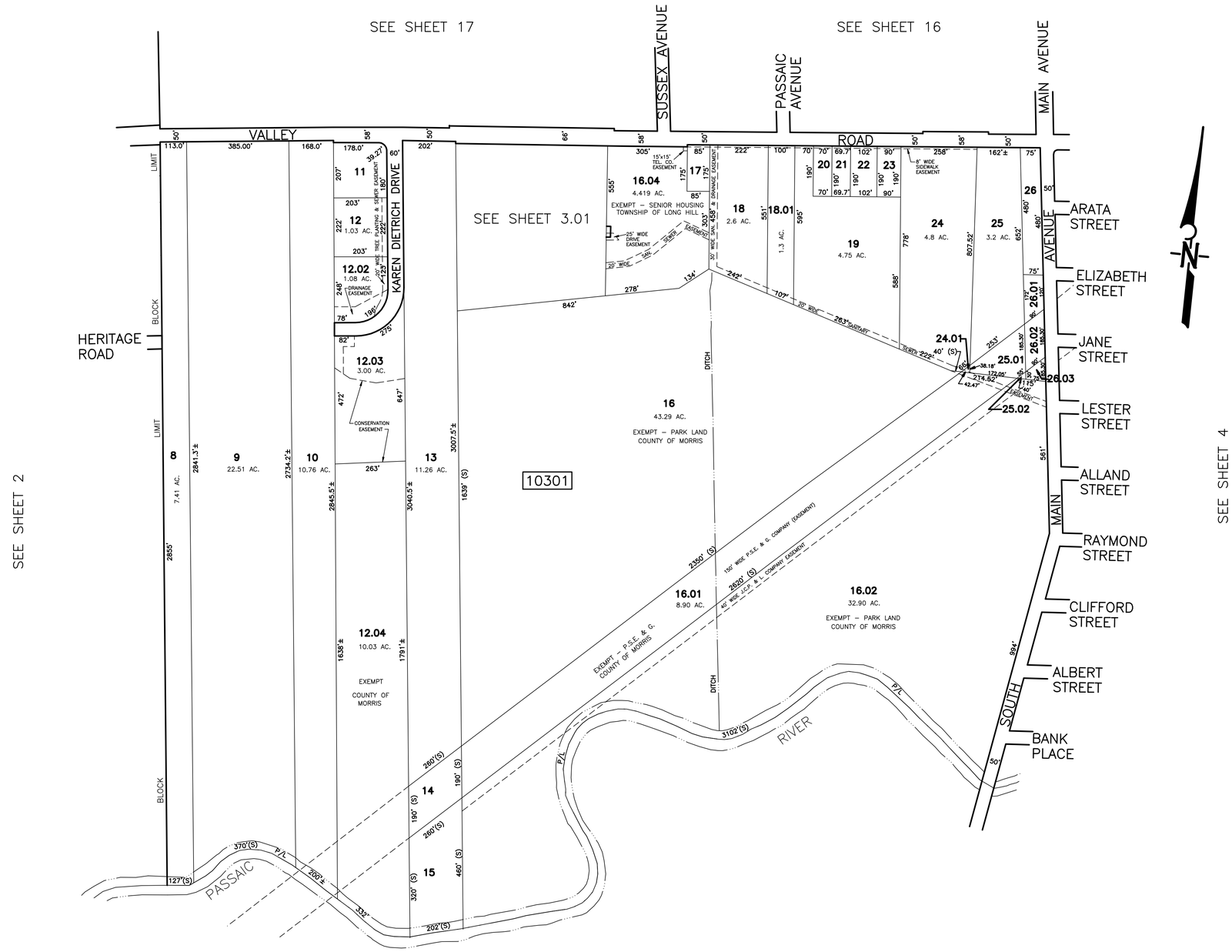

WARREN TOWNSHIP
SOMERSET COUNTY

TAX MAP
TOWNSHIP OF LONG HILL
MORRIS COUNTY, NEW JERSEY
SCALE: 1"=200' JANUARY, 2001

GLEN J. LLOYD, P.L.S.
SCHOOR DEPALMA
20 WATERVIEW BLVD, 3RD FLOOR, P.O. BOX 5245
PARSIPPANY, N.J. 07054-0597

M/P/BLM0094/P-TM03

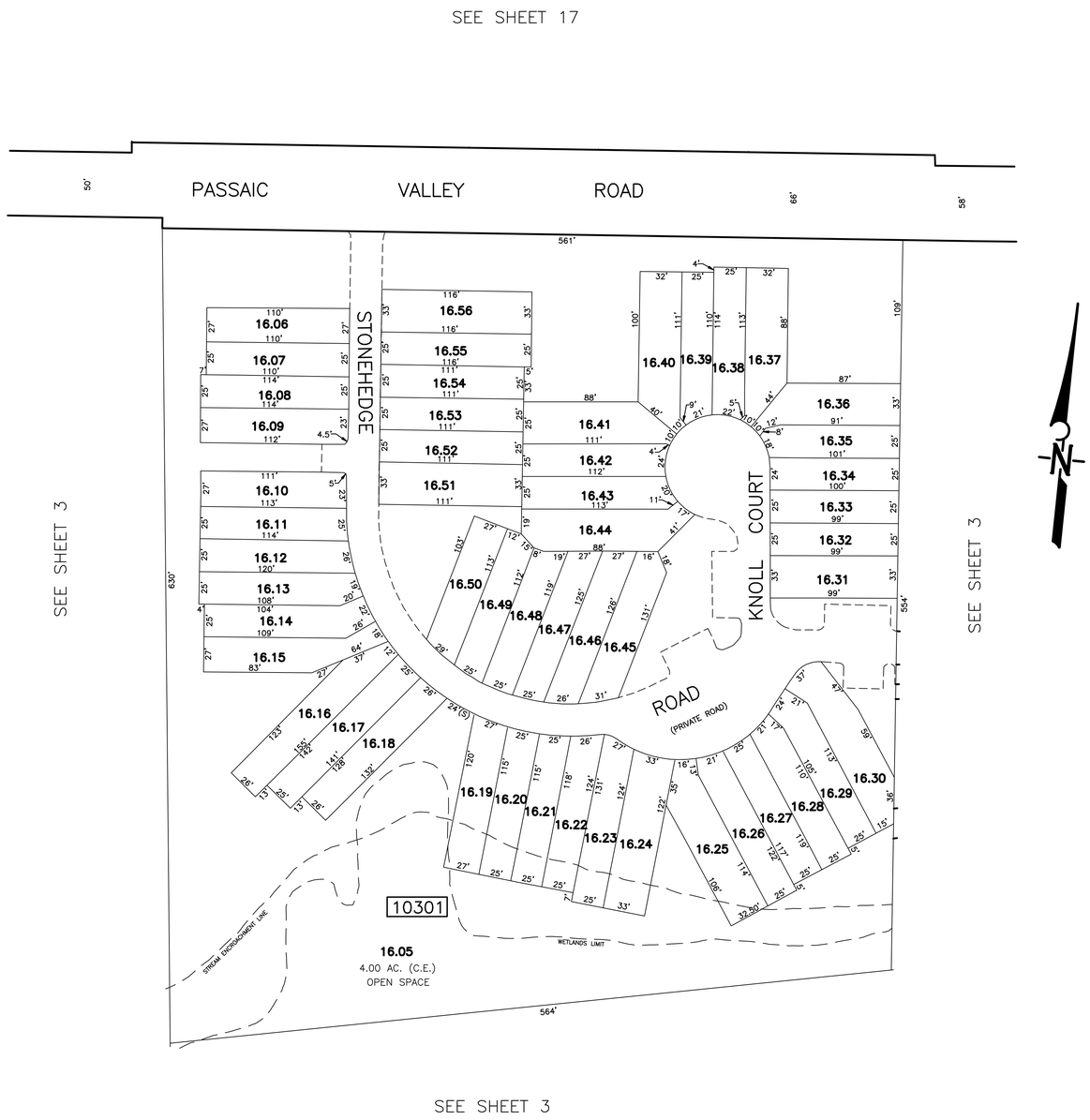

TAX MAP

TOWNSHIP OF LONG HILL

MORRIS COUNTY, NEW JERSEY

SCALE: 1"=50' JANUARY, 2001

GLEN J. LLOYD, P.L.S.
SCHOOR DEPALMA
20 WATERVIEW BLVD, 3RD FLOOR, P.O. BOX 5245
PARSIPPANY, N.J. 07054-0597

M/P/BJA0056/F-TM301

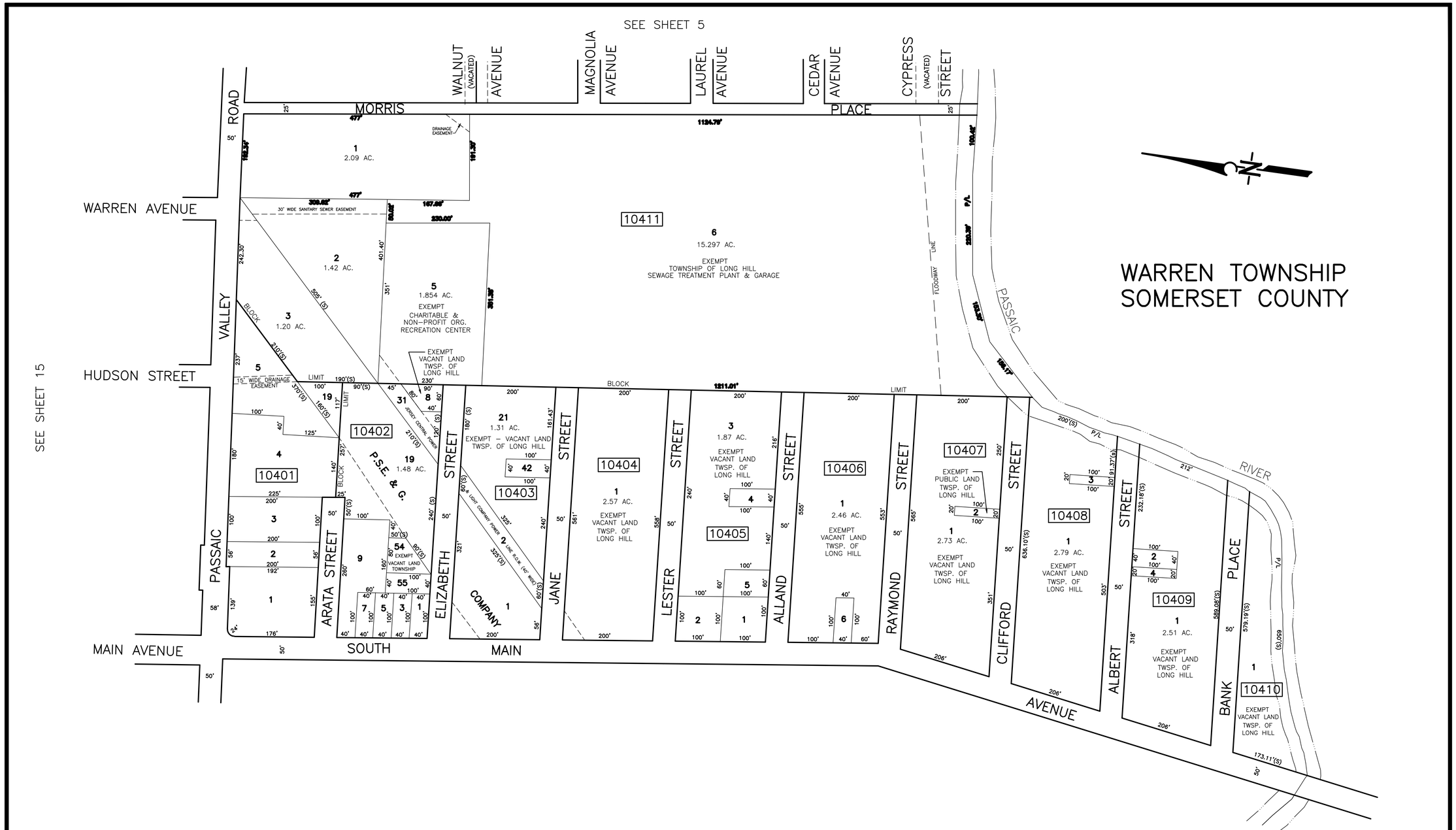

TAX MAP

TOWNSHIP OF LONG HILL

MORRIS COUNTY, NEW JERSEY

SCALE: 1"=100' JANUARY, 2001

GLEN J. LLOYD, P.L.S.
SCHOOR DEPALMA
20 WATERVIEW BLVD, 3RD FLOOR, P.O. BOX 5245
PARSIPPANY, N.J. 07054-0597

M/P/BJA0056/F-TM04

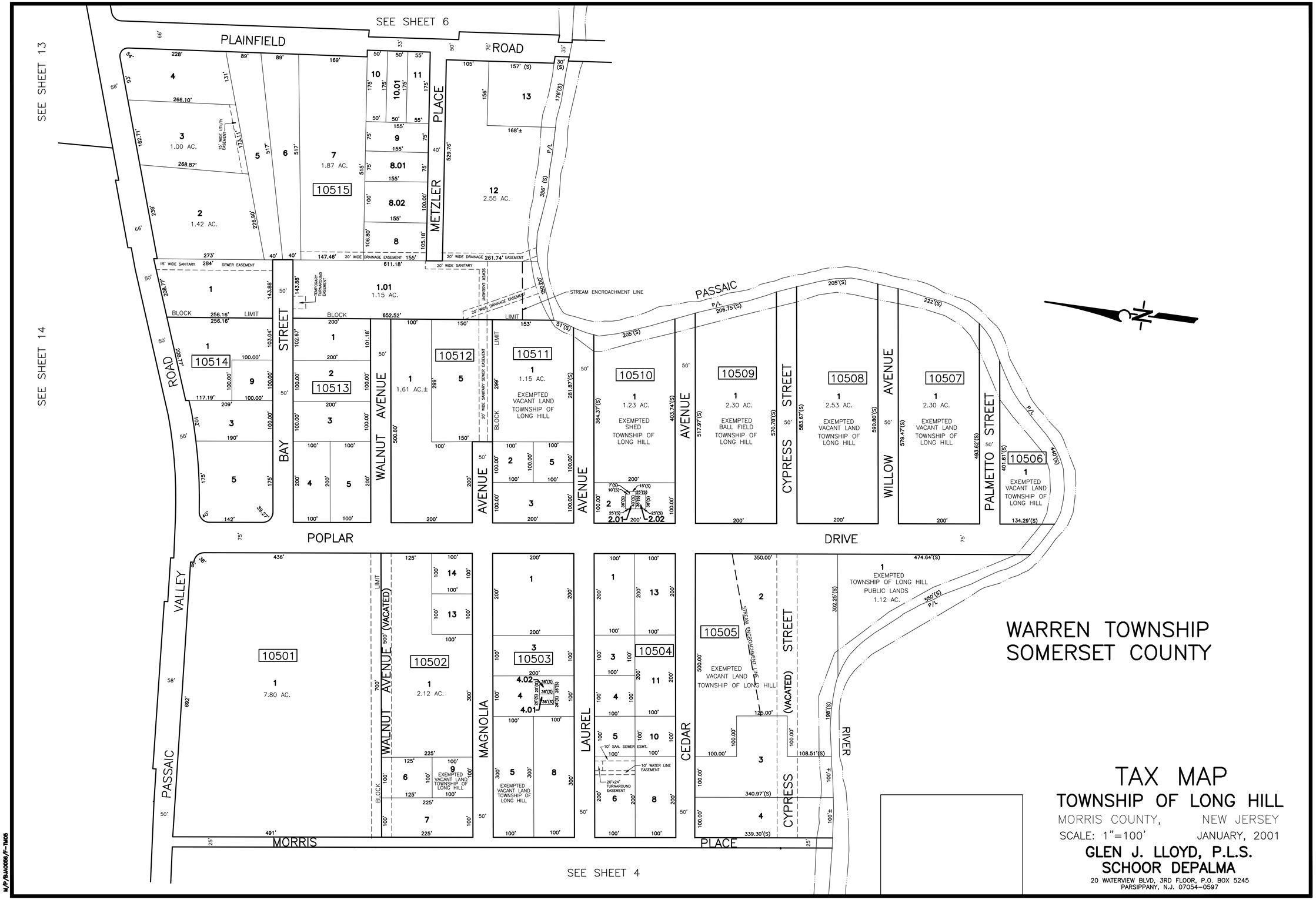
SEE SHEET 6
SEE SHEET 13
SEE SHEET 14
SEE SHEET 4
PLAINFIELD ROAD
METZLER PLACE
BAY STREET
WALNUT AVENUE
MAGNOLIA AVENUE
LAUREL AVENUE
CEDAR AVENUE
CYPRESS STREET
WILLOW AVENUE
PALMETTO STREET
POPLAR DRIVE
VALLEY ROAD
PASSAIC RIVER
MORRIS PLACE
WALNUT AVENUE (VACATED)
CYPRESS STREET (VACATED)
STREAM ENCROACHMENT LINE
10501
10502
10503
10504
10505
10506
10507
10508
10509
10510
10511
10512
10513
10514
10515
EXEMPTED VACANT LAND TOWNSHIP OF LONG HILL
EXEMPTED SHED TOWNSHIP OF LONG HILL
EXEMPTED BALL FIELD TOWNSHIP OF LONG HILL
EXEMPTED TOWNSHIP OF LONG HILL PUBLIC LANDS 1.12 AC.
WARREN TOWNSHIP
SOMERSET COUNTY
TAX MAP
TOWNSHIP OF LONG HILL
MORRIS COUNTY, NEW JERSEY
SCALE: 1"=100'
JANUARY, 2001
GLEN J. LLOYD, P.L.S.
SCHOOR DEPALMA
20 WATERVIEW BLVD, 3RD FLOOR, P.O. BOX 5245
PARSIPPANY, N.J. 07054-0597

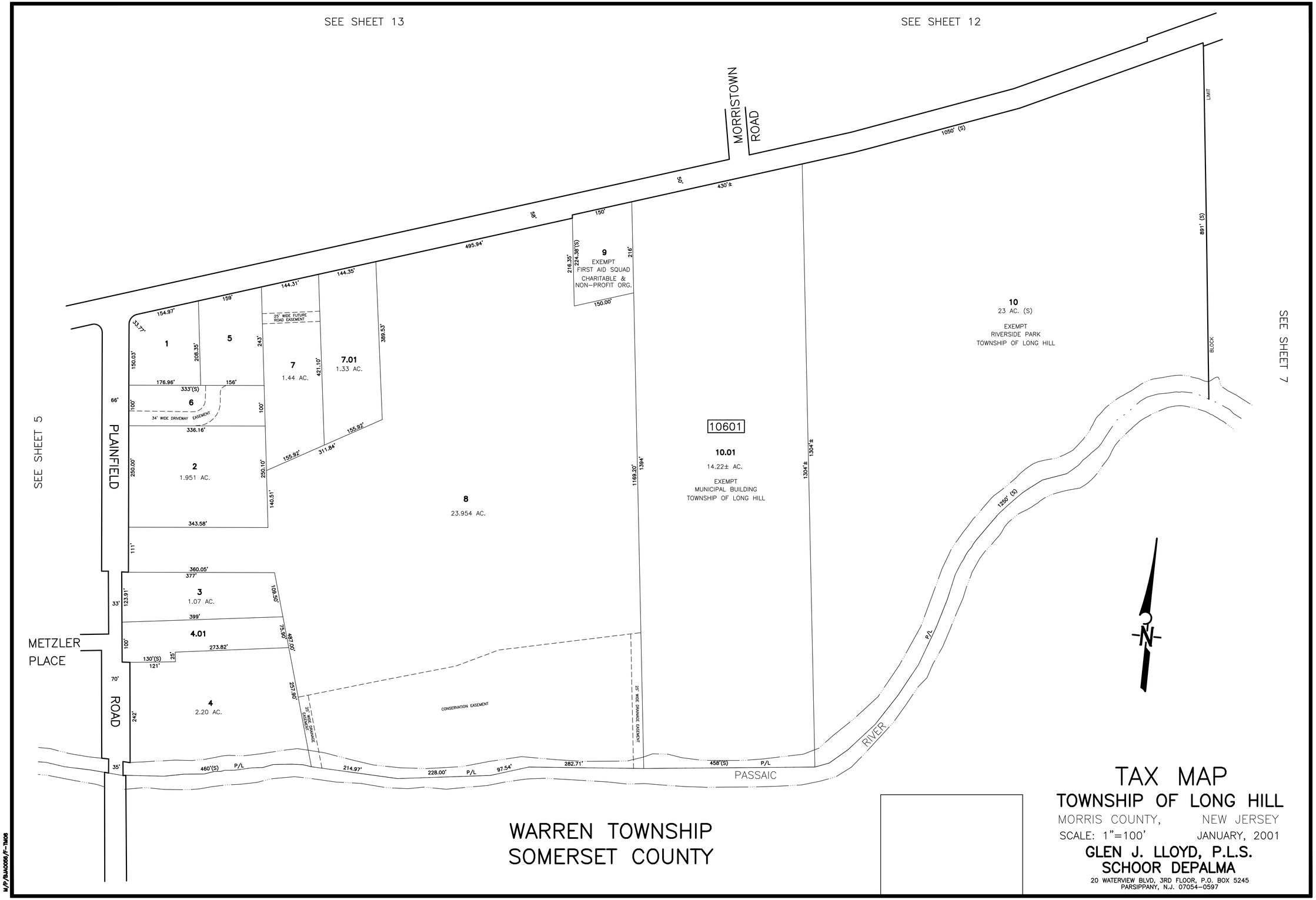

WARREN TOWNSHIP
SOMERSET COUNTY

TAX MAP

TOWNSHIP OF LONG HILL

MORRIS COUNTY, NEW JERSEY

SCALE: 1"=100' JANUARY, 2001

GLEN J. LLOYD, P.L.S.
SCHOOR DEPALMA
20 WATERVIEW BLVD, 3RD FLOOR, P.O. BOX 5245
PARSIPPANY, N.J. 07054-0597

M/P/BJM0056/P-TM06

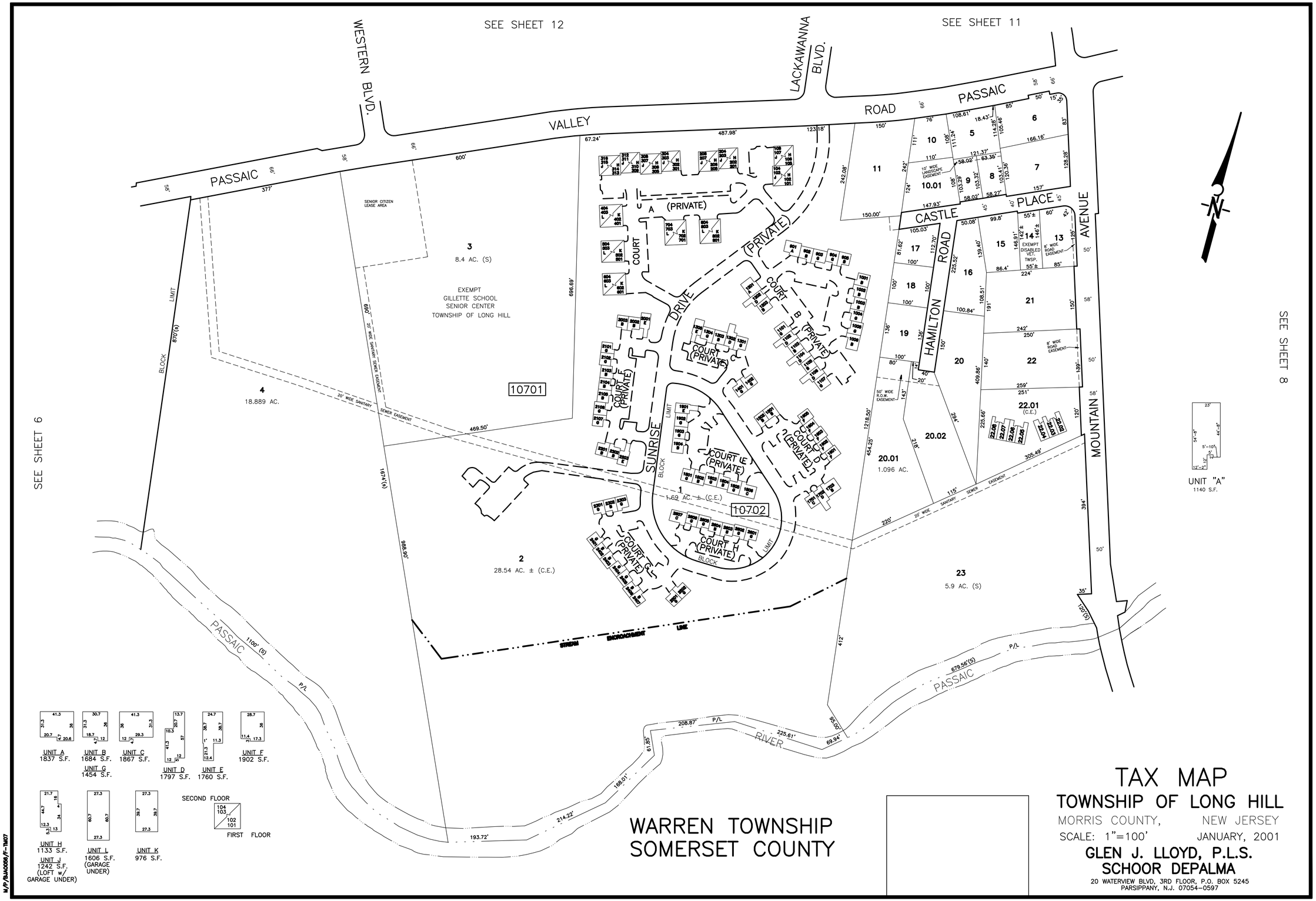

TAX MAP

TOWNSHIP OF LONG HILL

MORRIS COUNTY, NEW JERSEY

SCALE: 1"=100' JANUARY, 2001

GLEN J. LLOYD, P.L.S.
SCHOOR DEPALMA
20 WATERVIEW BLVD, 3RD FLOOR, P.O. BOX 5245
PARSIPPANY, N.J. 07054-0597

M/P/BJA0056/T-TM07

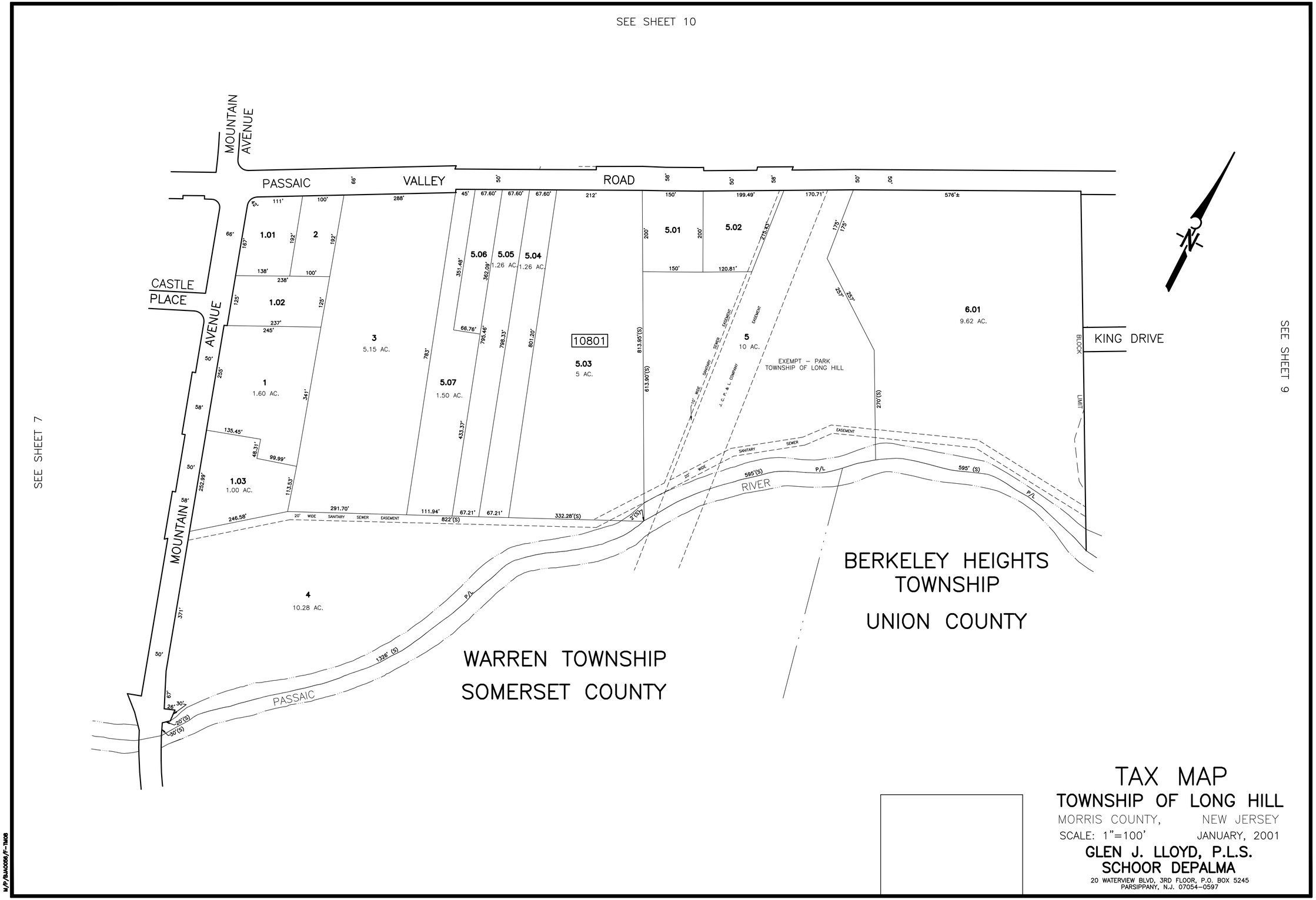

TAX MAP

TOWNSHIP OF LONG HILL

MORRIS COUNTY, NEW JERSEY

SCALE: 1"=100' JANUARY, 2001

GLEN J. LLOYD, P.L.S.
SCHOOR DEPALMA
20 WATERVIEW BLVD, 3RD FLOOR, P.O. BOX 5245
PARSIPPANY, N.J. 07054-0597

M/P/BJA0056/F-TM08

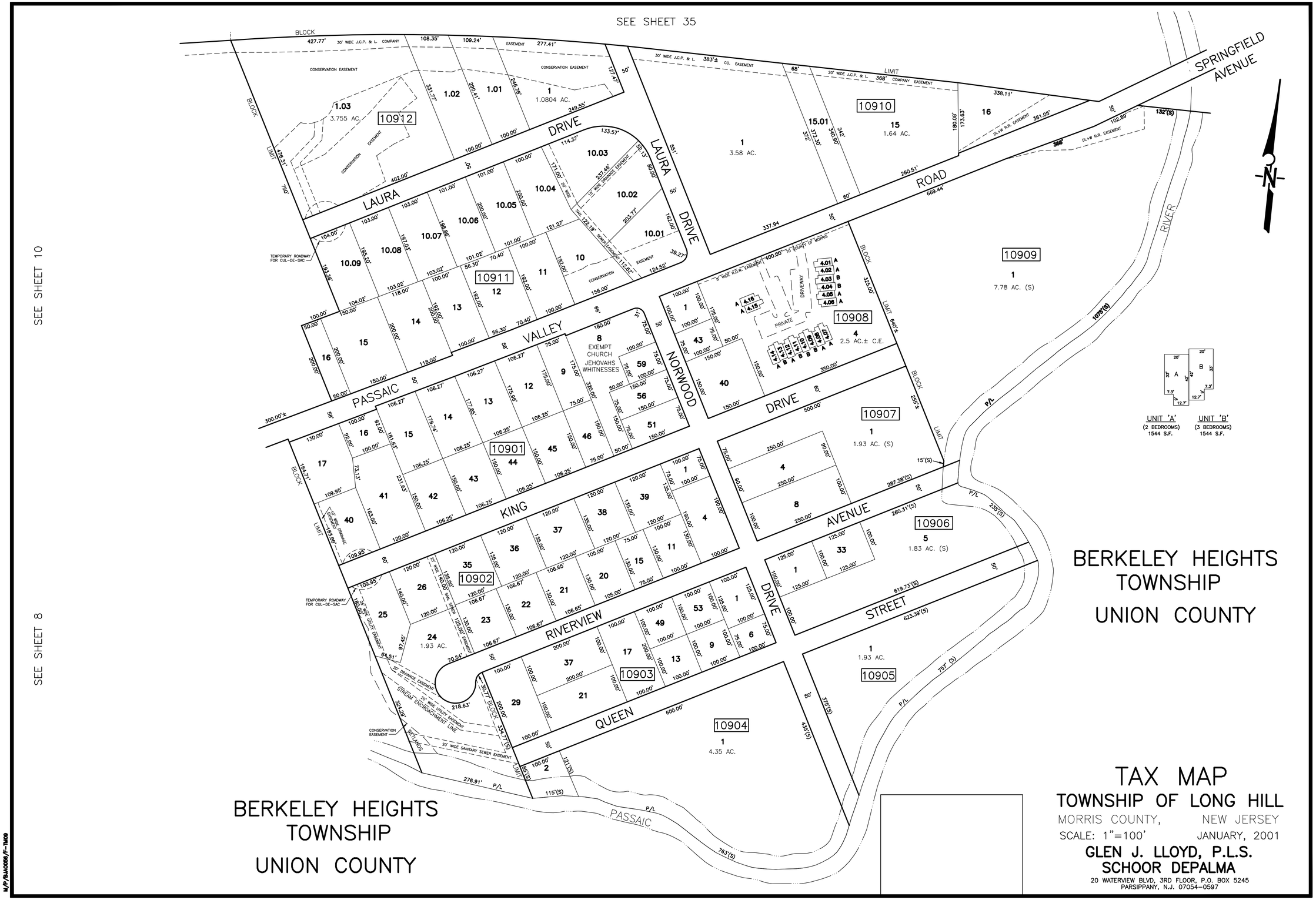

TAX MAP

TOWNSHIP OF LONG HILL

MORRIS COUNTY, NEW JERSEY

SCALE: 1"=100' JANUARY, 2001

GLEN J. LLOYD, P.L.S.
SCHOOR DEPALMA
20 WATERVIEW BLVD, 3RD FLOOR, P.O. BOX 5245
PARSIPPANY, N.J. 07054-0597

TAX MAP

TOWNSHIP OF LONG HILL

MORRIS COUNTY, NEW JERSEY

SCALE: 1"=100' JANUARY, 2001

GLEN J. LLOYD, P.L.S.
SCHOOR DEPALMA
20 WATERVIEW BLVD, 3RD FLOOR, P.O. BOX 5245
PARSIPPANY, N.J. 07054–0597

M/P/BLM0094/P–TN10

TAX MAP

TOWNSHIP OF LONG HILL

MORRIS COUNTY, NEW JERSEY

SCALE: 1"=100' JANUARY, 2001

GLEN J. LLOYD, P.L.S.
SCHOOR DEPALMA
20 WATERVIEW BLVD, 3RD FLOOR, P.O. BOX 5245
PARSIPPANY, N.J. 07054–0597

M/P/BLM0094/P–TM11

TAX MAP

TOWNSHIP OF LONG HILL

MORRIS COUNTY, NEW JERSEY

SCALE: 1"=100' JANYARY, 2001

GLEN J. LLOYD, P.L.S.
SCHOOR DEPALMA
20 WATERVIEW BLVD, 3RD FLOOR, P.O. BOX 5245
PARSIPPANY, N.J. 07054-0597

M/P/BJA0055/F-TM12

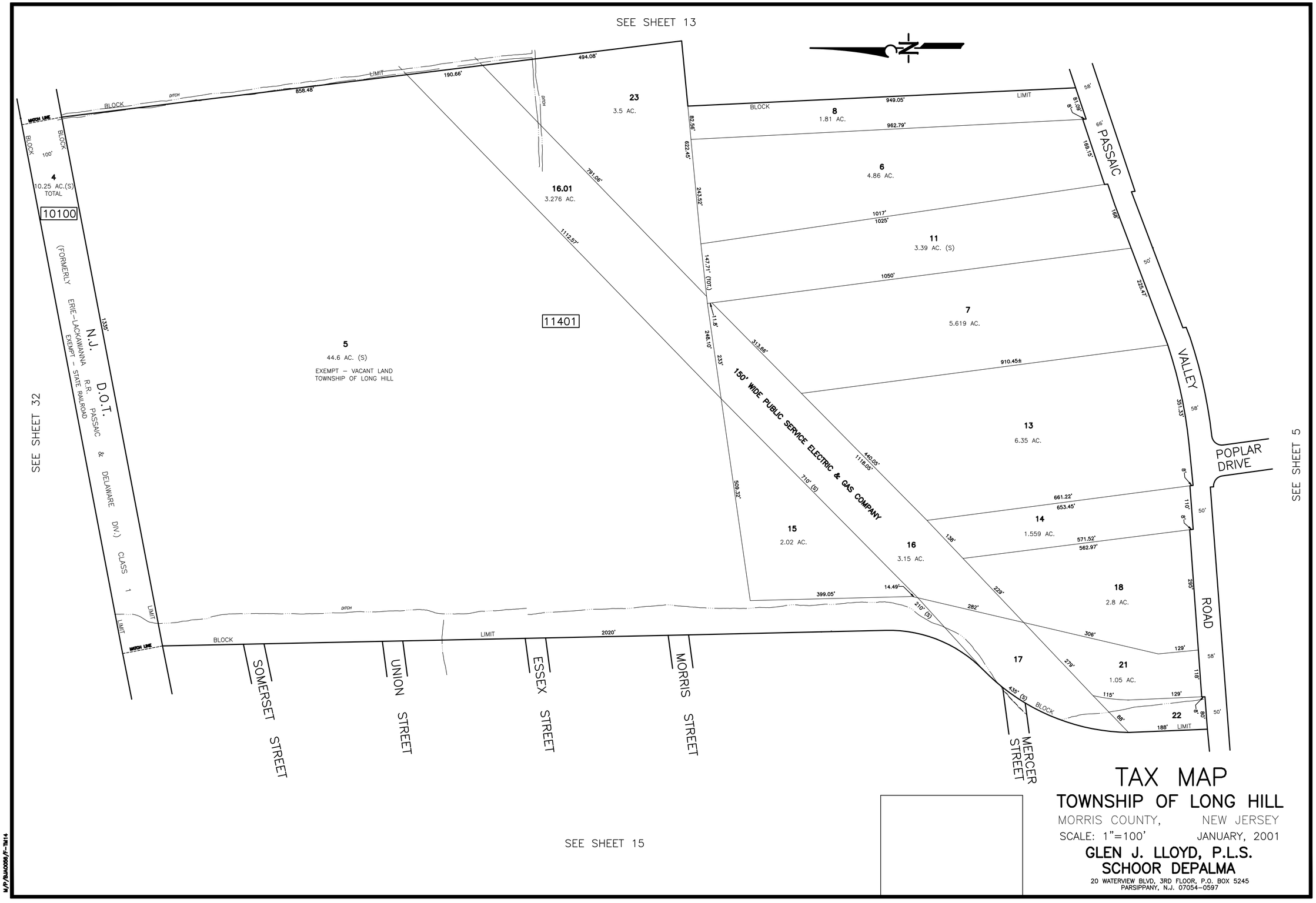

TAX MAP

TOWNSHIP OF LONG HILL

MORRIS COUNTY, NEW JERSEY

SCALE: 1"=100' JANUARY, 2001

GLEN J. LLOYD, P.L.S.
SCHOOR DEPALMA
20 WATERVIEW BLVD, 3RD FLOOR, P.O. BOX 5245
PARSIPPANY, N.J. 07054-0597

TAX MAP

TOWNSHIP OF LONG HILL

MORRIS COUNTY, NEW JERSEY

SCALE: 1"=100' JANUARY, 2001

GLEN J. LLOYD, P.L.S.
SCHOOR DEPALMA
20 WATERVIEW BLVD, 3RD FLOOR, P.O. BOX 5245
PARSIPPANY, N.J. 07054–0597

M/P/BJA0056/F–TM15

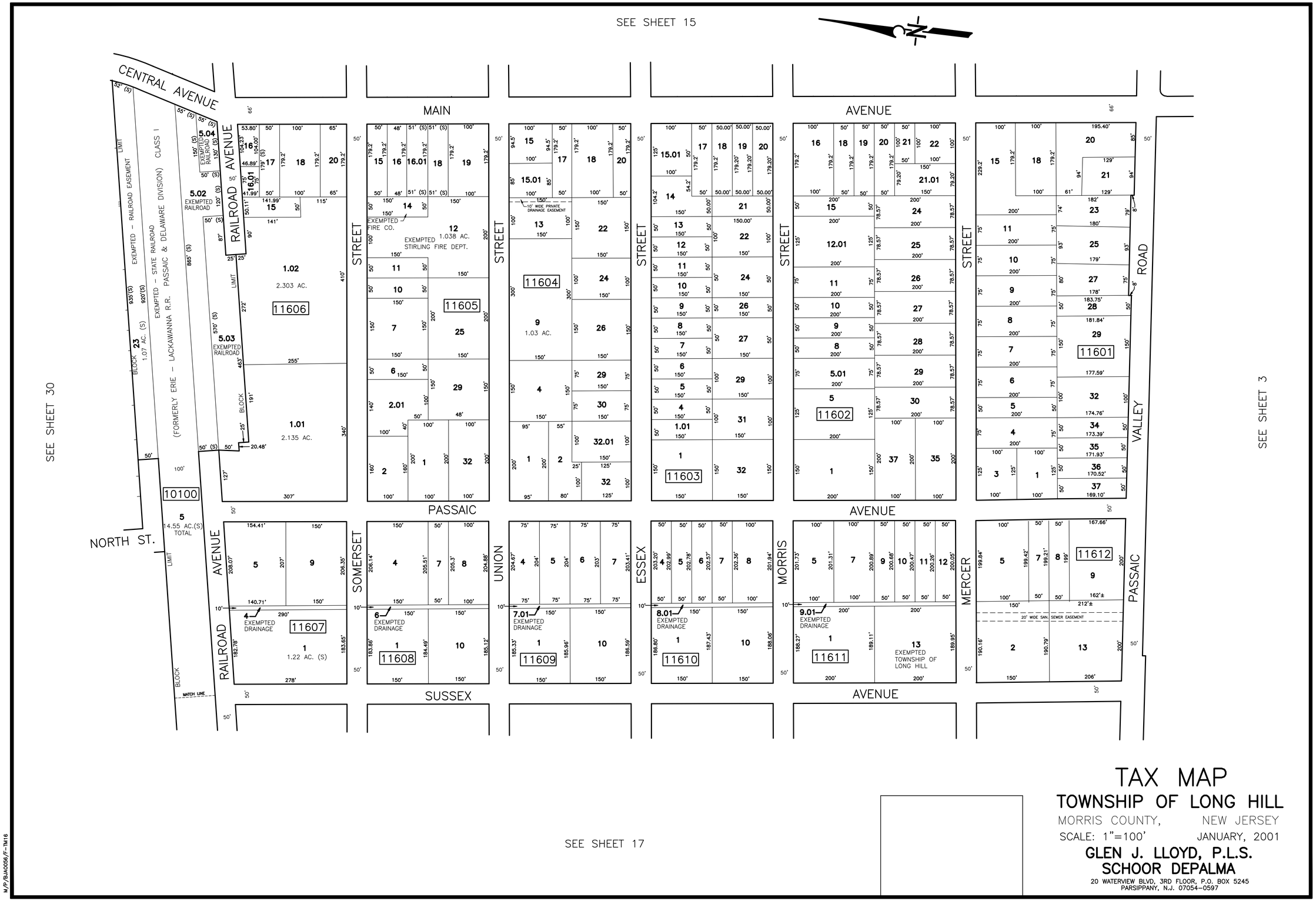

TAX MAP

TOWNSHIP OF LONG HILL

MORRIS COUNTY, NEW JERSEY

SCALE: 1"=100' JANUARY, 2001

GLEN J. LLOYD, P.L.S.

SCHOOR DEPALMA

20 WATERVIEW BLVD, 3RD FLOOR, P.O. BOX 5245
PARSIPPANY, N.J. 07054–0597

M/P/BUA056/T–TM16

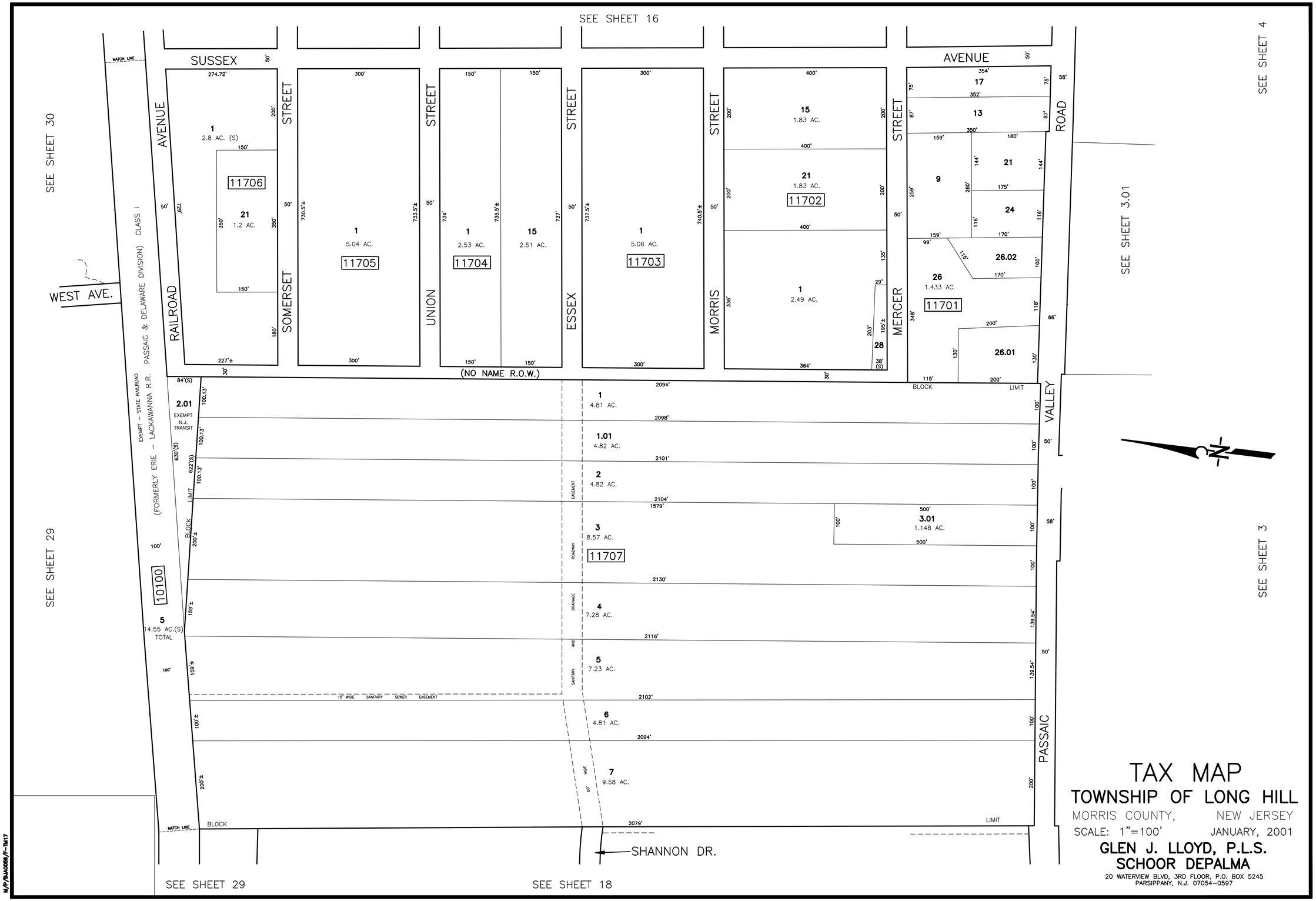

M/P/BJA0066/F-TM17

TAX MAP

TOWNSHIP OF LONG HILL

MORRIS COUNTY, NEW JERSEY

SCALE: 1"=100' JANUARY, 2001

GLEN J. LLOYD, P.L.S.
SCHOOR DEPALMA
20 WATERVIEW BLVD, 3RD FLOOR, P.O. BOX 5245
PARSIPPANY, N.J. 07054-0597

M/P/BJA0056/T-TM18

TAX MAP

TOWNSHIP OF LONG HILL

MORRIS COUNTY, NEW JERSEY

SCALE: 1"=100' JANUARY, 2001

GLEN J. LLOYD, P.L.S.

SCHOOR DEPALMA

20 WATERVIEW BLVD, 3RD FLOOR, P.O. BOX 5245
PARSIPPANY, N.J. 07054-0597

M/P/BJM0096/P-TM19

TAX MAP

TOWNSHIP OF LONG HILL

MORRIS COUNTY, NEW JERSEY

SCALE: 1"=100' JANUARY, 2001

GLEN J. LLOYD, P.L.S.
SCHOOR DEPALMA
20 WATERVIEW BLVD, 3RD FLOOR, P.O. BOX 5245
PARSIPPANY, N.J. 07054-0597

M/P/BJA0056/F-TM20

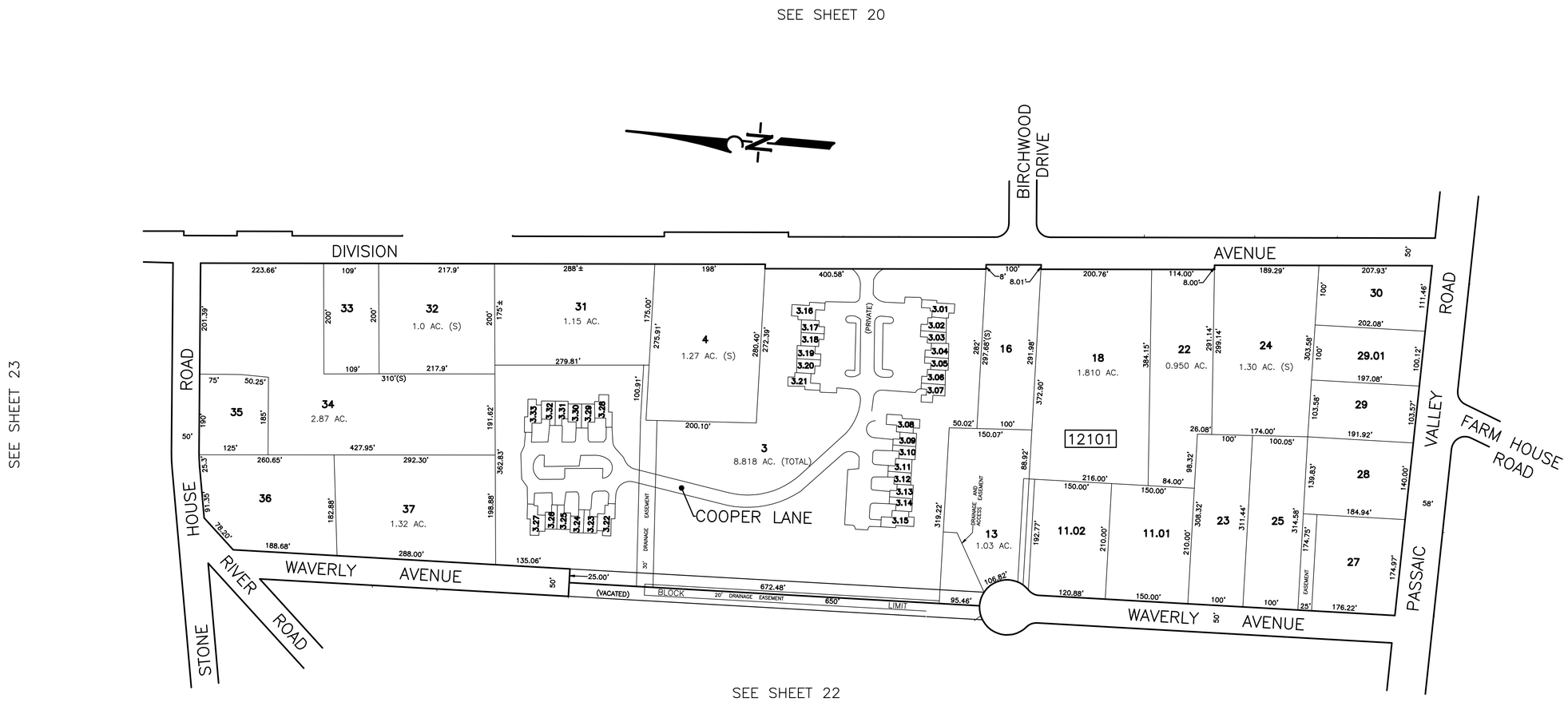

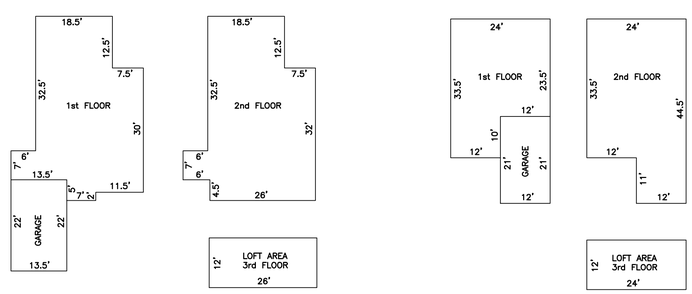

END UNITS

2481 S.F.

UNIT #	LOT #
C001	3.01
C007	3.07
C008	3.08
C015	3.15
C016	3.16
C021	3.21
C022	3.22
C027	3.27
C028	3.28
C033	3.33

INTERIOR UNITS

1888 S.F.

UNIT #	LOT #	UNIT #	LOT #
C002	3.02	C018	3.18
C003	3.03	C019	3.19
C004	3.04	C020	3.20
C005	3.05	C023	3.23
C006	3.06	C024	3.24
C009	3.09	C025	3.25
C010	3.10	C026	3.26
C011	3.11	C029	3.29
C012	3.12	C030	3.30
C013	3.13	C031	3.31
C014	3.14	C032	3.32
C017	3.17		

TAX MAP

TOWNSHIP OF LONG HILL

MORRIS COUNTY, NEW JERSEY

SCALE: 1"=100' JANUARY, 2001

GLEN J. LLOYD, P.L.S.
SCHOOR DEPALMA
20 WATERVIEW BLVD, 3RD FLOOR, P.O. BOX 5245
PARSIPPANY, N.J. 07054-0597

M/P/BJA0056/F-TM21

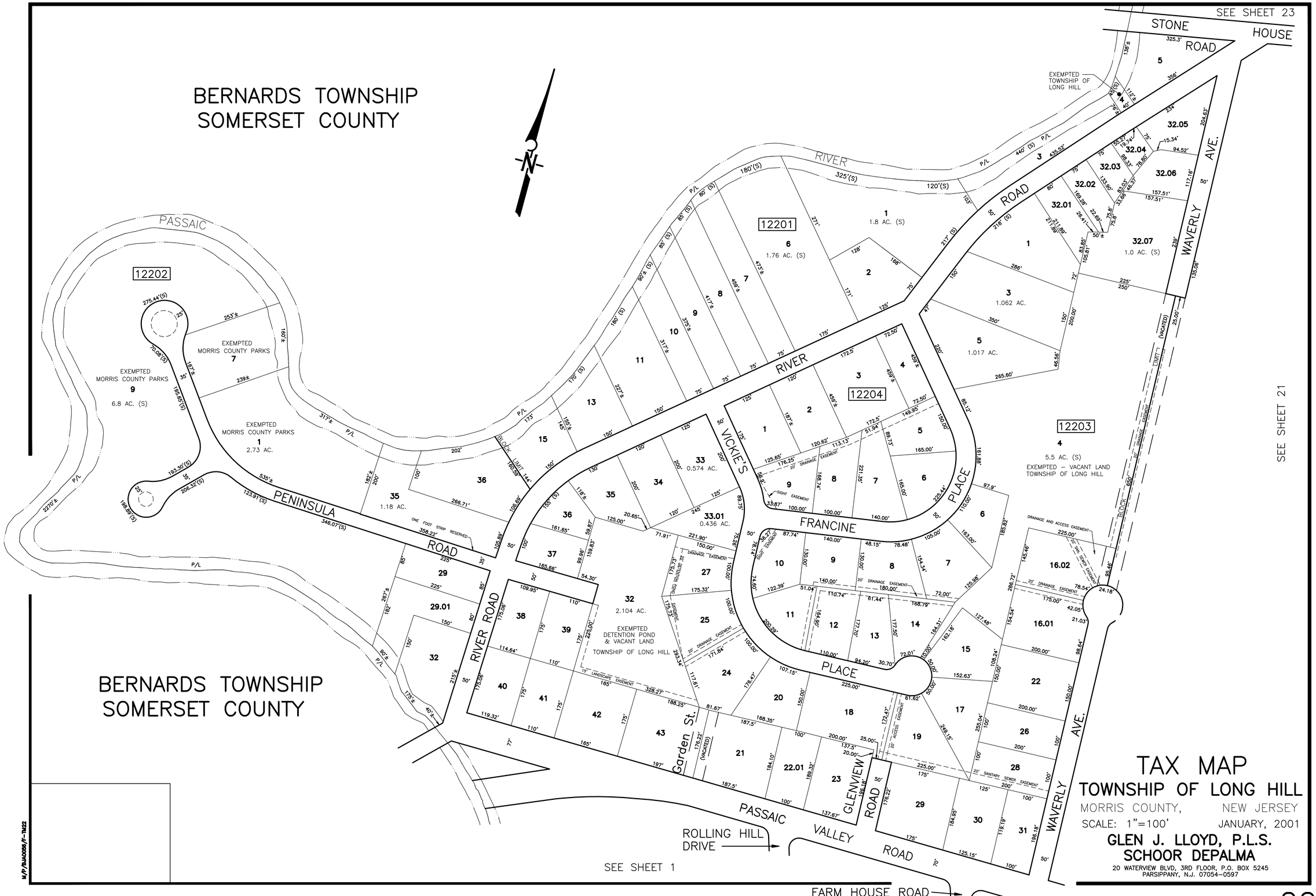

TAX MAP
TOWNSHIP OF LONG HILL

MORRIS COUNTY, NEW JERSEY

SCALE: 1"=100' JANUARY, 2001

GLEN J. LLOYD, P.L.S.
SCHOOR DEPALMA
20 WATERVIEW BLVD, 3RD FLOOR, P.O. BOX 5245
PARSIPPANY, N.J. 07054-0597

M/P/BJA0006/F-TM22

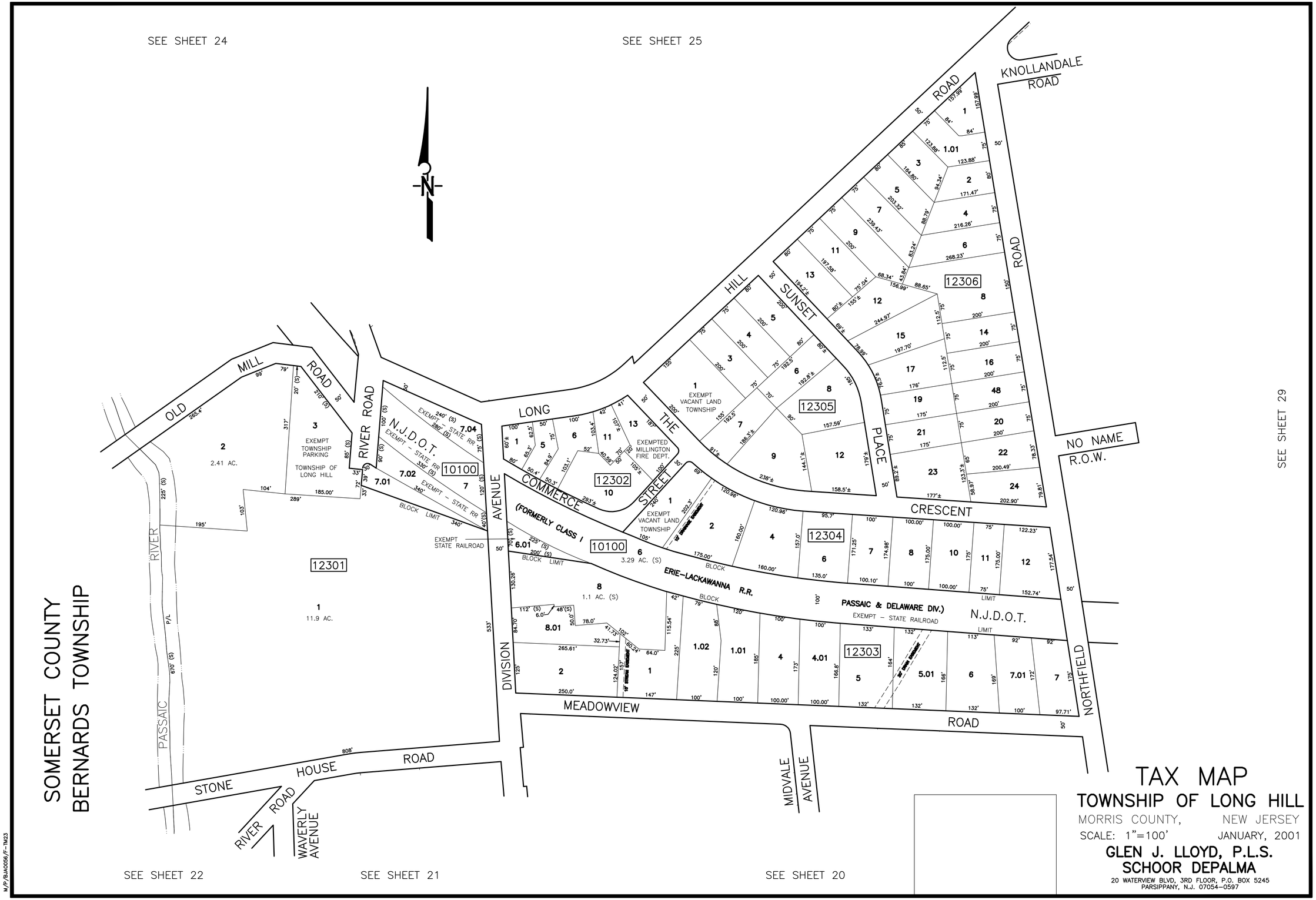

TAX MAP
TOWNSHIP OF LONG HILL

MORRIS COUNTY, NEW JERSEY

SCALE: 1"=100' JANUARY, 2001

GLEN J. LLOYD, P.L.S.
SCHOOR DEPALMA
20 WATERVIEW BLVD, 3RD FLOOR, P.O. BOX 5245
PARSIPPANY, N.J. 07054-0597

M/P/BJA0056/F-TM23

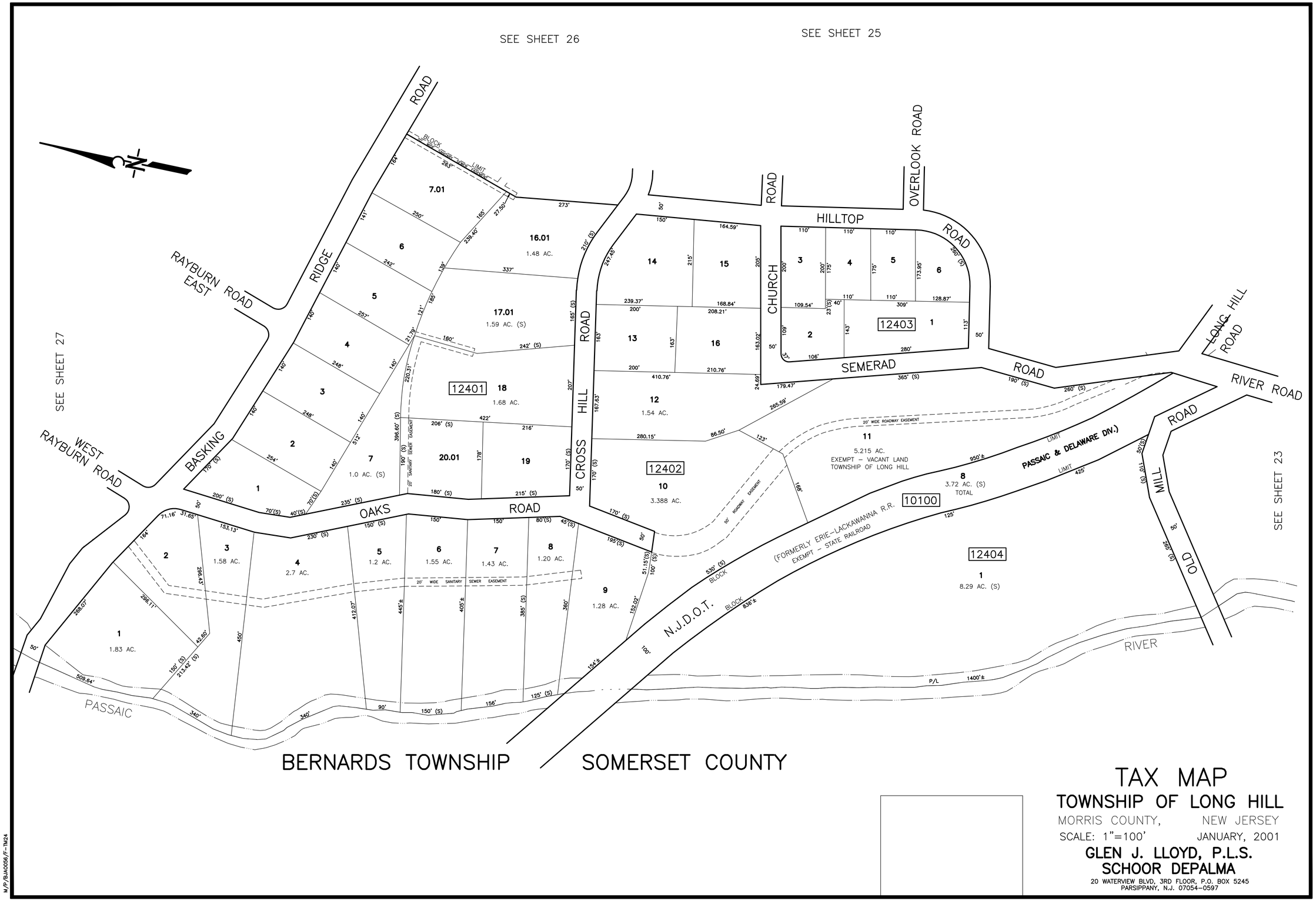

TAX MAP

TOWNSHIP OF LONG HILL

MORRIS COUNTY, NEW JERSEY

SCALE: 1"=100' JANUARY, 2001

GLEN J. LLOYD, P.L.S.
SCHOOR DEPALMA
20 WATERVIEW BLVD, 3RD FLOOR, P.O. BOX 5245
PARSIPPANY, N.J. 07054-0597

M/P/BJA0056/F-TM24

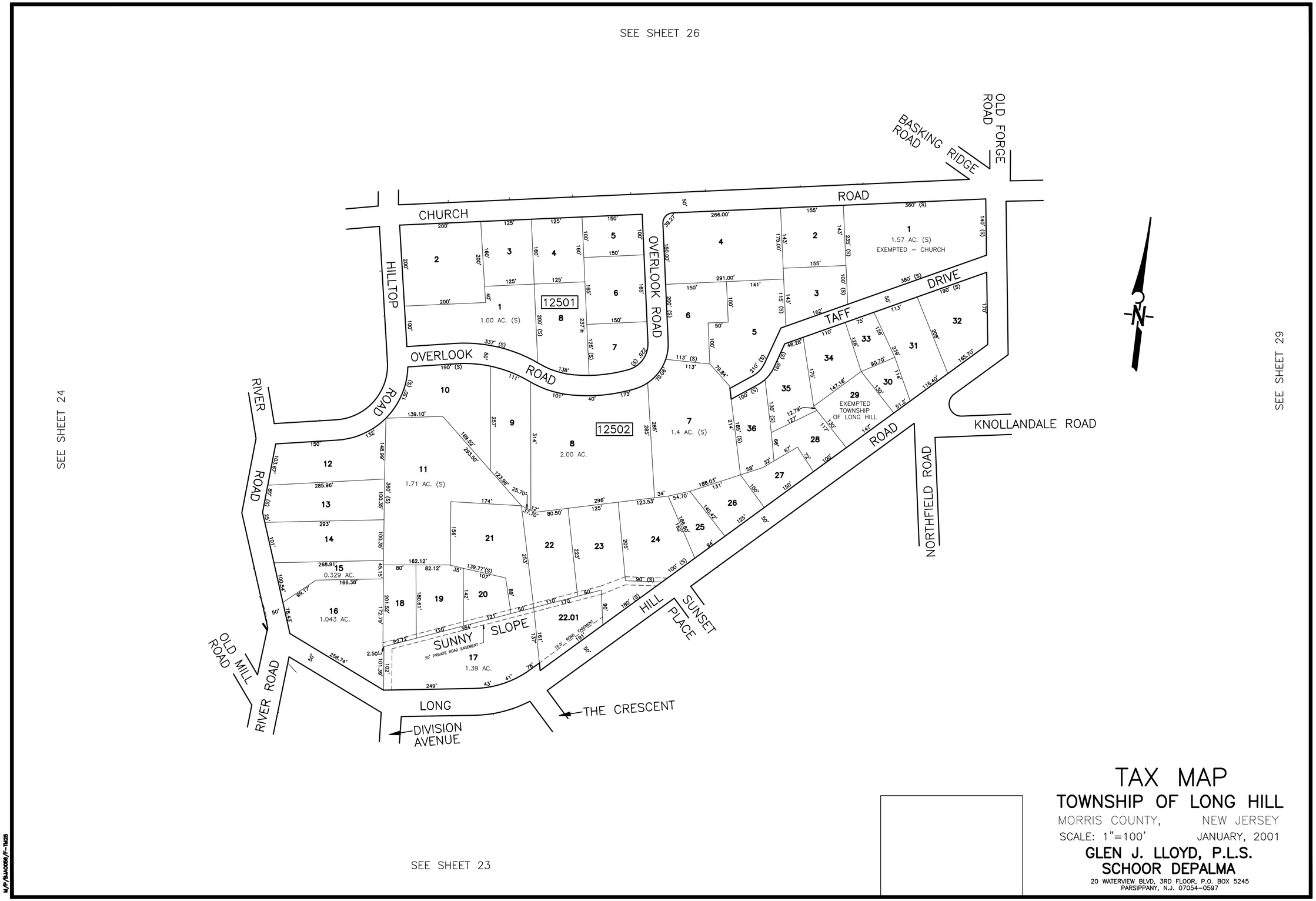

TAX MAP

TOWNSHIP OF LONG HILL

MORRIS COUNTY, NEW JERSEY

SCALE: 1"=100' JANUARY, 2001

GLEN J. LLOYD, P.L.S.
SCHOOR DEPALMA
20 WATERVIEW BLVD, 3RD FLOOR, P.O. BOX 5245
PARSIPPANY, N.J. 07054-0597

M/P/BJA0056/F-TM25

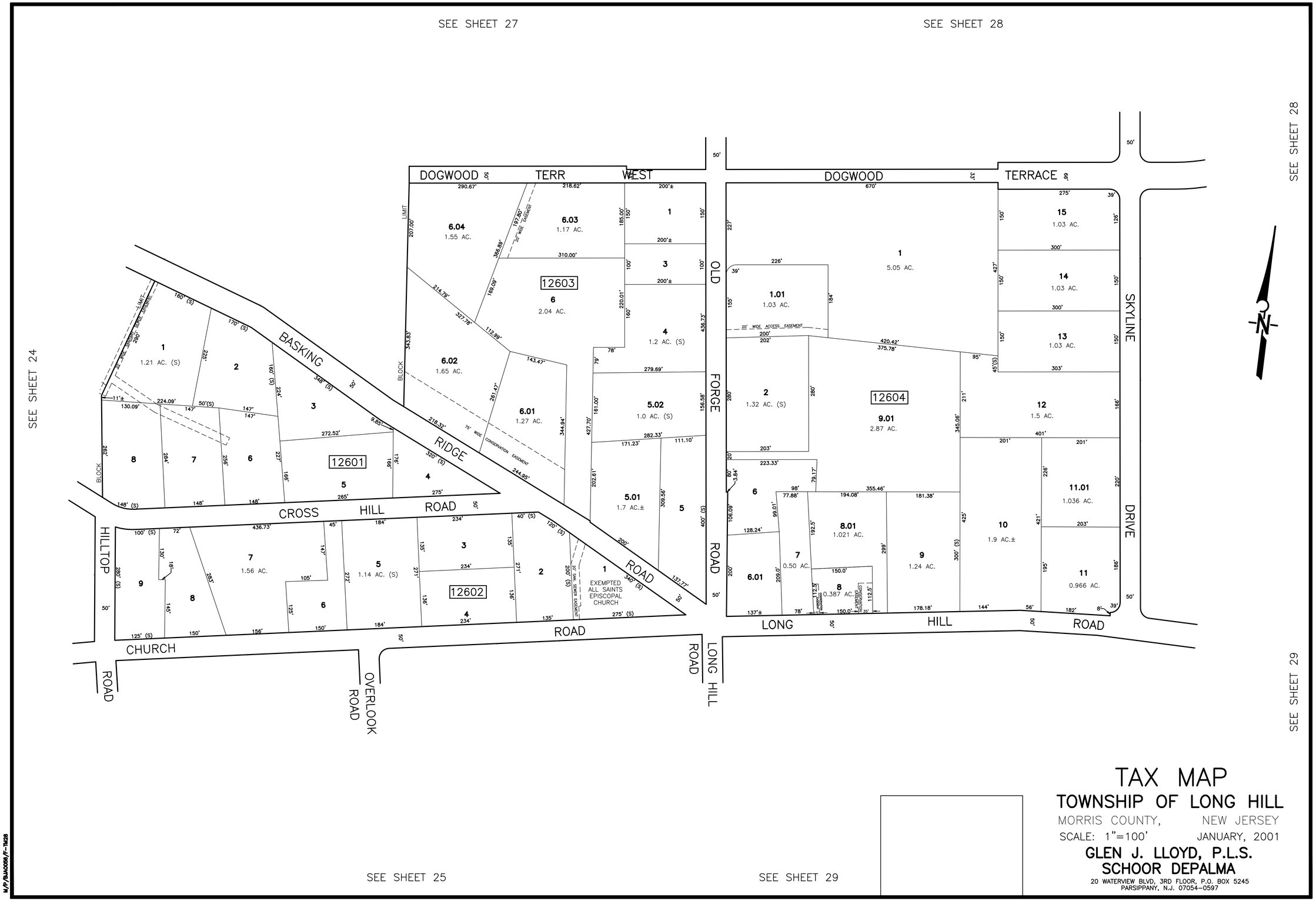

TAX MAP

TOWNSHIP OF LONG HILL

MORRIS COUNTY, NEW JERSEY

SCALE: 1"=100' JANUARY, 2001

GLEN J. LLOYD, P.L.S.
SCHOOR DEPALMA
20 WATERVIEW BLVD, 3RD FLOOR, P.O. BOX 5245
PARSIPPANY, N.J. 07054-0597

M/P/BLK0056/F-TM26

SEE SHEET 28

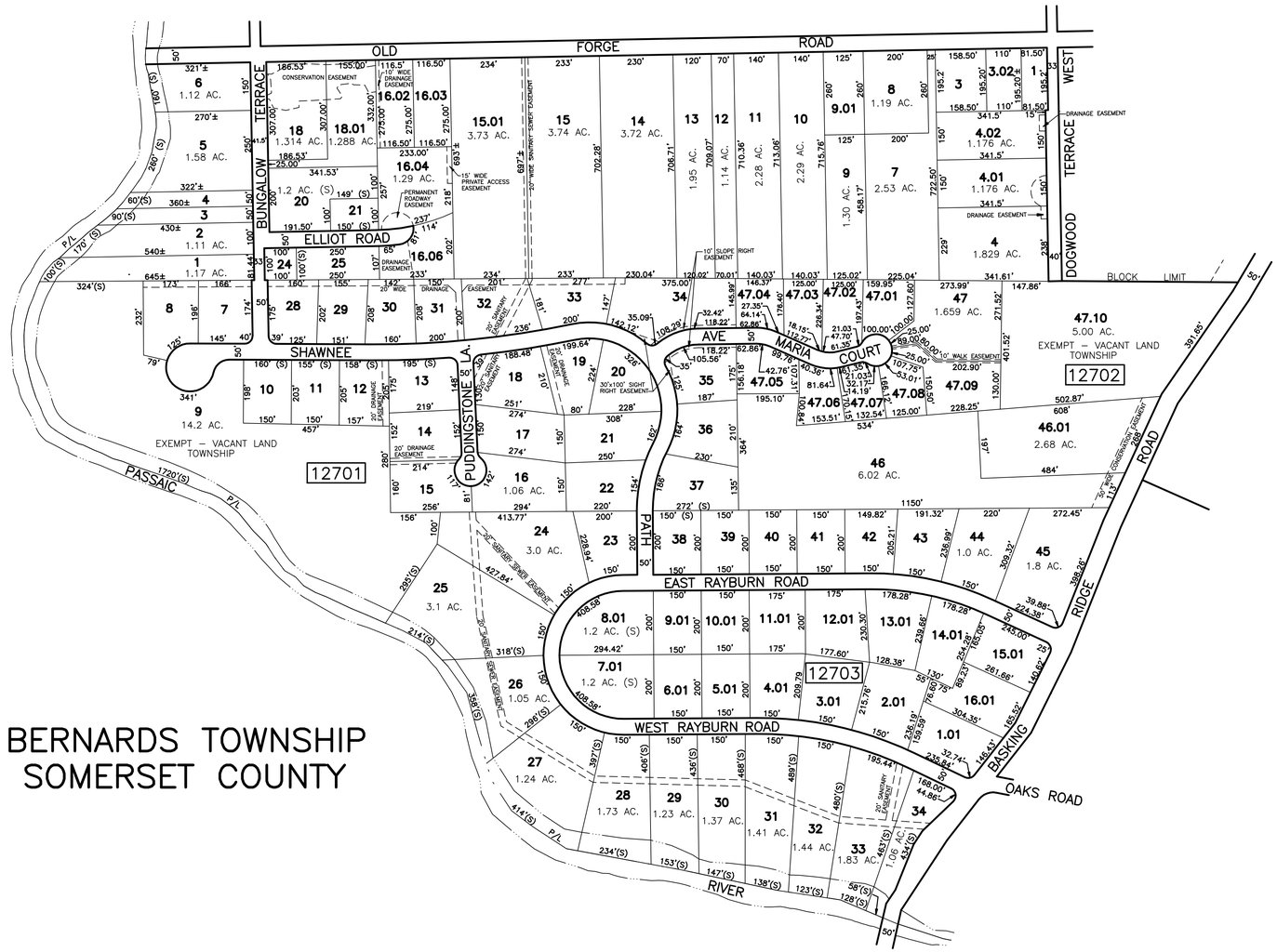

SEE SHEET 26

SEE SHEET 24

TAX MAP

TOWNSHIP OF LONG HILL

MORRIS COUNTY, NEW JERSEY

SCALE: 1"=200' JANUARY, 2001

GLEN J. LLOYD, P.L.S.
SCHOOR DEPALMA
160 LITTLETON ROAD, SUITE 300, P.O. BOX 5245
PARSIPPANY, N.J. 07054–0597

M/P/BJA0056/P–TM27

SEE SHEET 43
SEE SHEET 42
SEE SHEET 44
SEE SHEET 29
SEE SHEET 26
SEE SHEET 27
BERNARDS TOWNSHIP
SOMERSET COUNTY
WHITE BRIDGE ROAD
CARLTON ROAD
PROPOSED ROAD
DOGWOOD WAY
WOODGATE LANE
BEECH STREET
LONG HILL DRIVE
SKYLINE TERRACE
WINDSOR WAY
NOTTINGHAM WAY
OLD FORGE ROAD
BUNGALOW TERRACE
PASSAIC RIVER
12801
12802
12803
12804
12805
12806
12807
6.14
35.40 AC.
EXEMPT – PRESERVE
FEDERAL GOVERNMENT
&
EXEMPT – REFUGE
TOWNSHIP
9.05
34.74 AC.
EXEMPT – VACANT LAND
FEDERAL GOVERNMENT
9.01
27 AC.
8
29 AC.
EXEMPT – VACANT LAND
FEDERAL GOVERNMENT
35
30.77 AC.
EXEMPT – VACANT LAND
FEDERAL GOVERNMENT
36
28.85 AC.
CONSERVATION EASEMENT
DEVELOPMENT PARCEL
3.0 AC.
9.04
3 AC.
9.02
37
3 AC.
EXEMPT VACANT LAND TOWNSHIP
TAX MAP
TOWNSHIP OF LONG HILL
MORRIS COUNTY, NEW JERSEY
SCALE: 1"=200'
JANUARY, 2001
GLEN J. LLOYD, P.L.S.
SCHOOR DEPALMA
20 WATERVIEW BLVD, 3RD FLOOR, P.O. BOX 5245
PARSIPPANY, N.J. 07054-0597

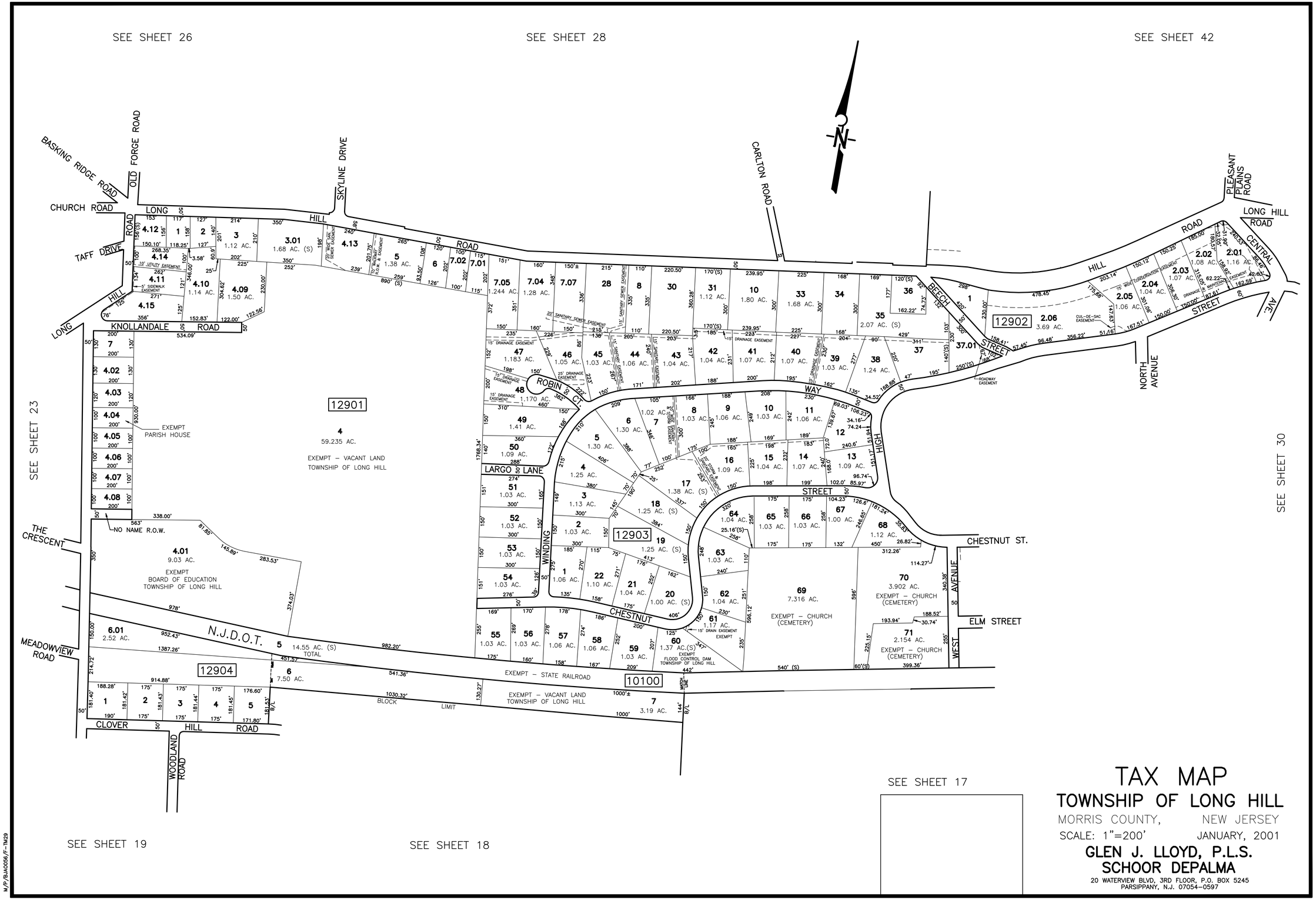

TAX MAP

TOWNSHIP OF LONG HILL

MORRIS COUNTY, NEW JERSEY

SCALE: 1"=200' JANUARY, 2001

GLEN J. LLOYD, P.L.S.
SCHOOR DEPALMA
20 WATERVIEW BLVD, 3RD FLOOR, P.O. BOX 5245
PARSIPPANY, N.J. 07054-0597

M/P/BJA0056/F-TM29

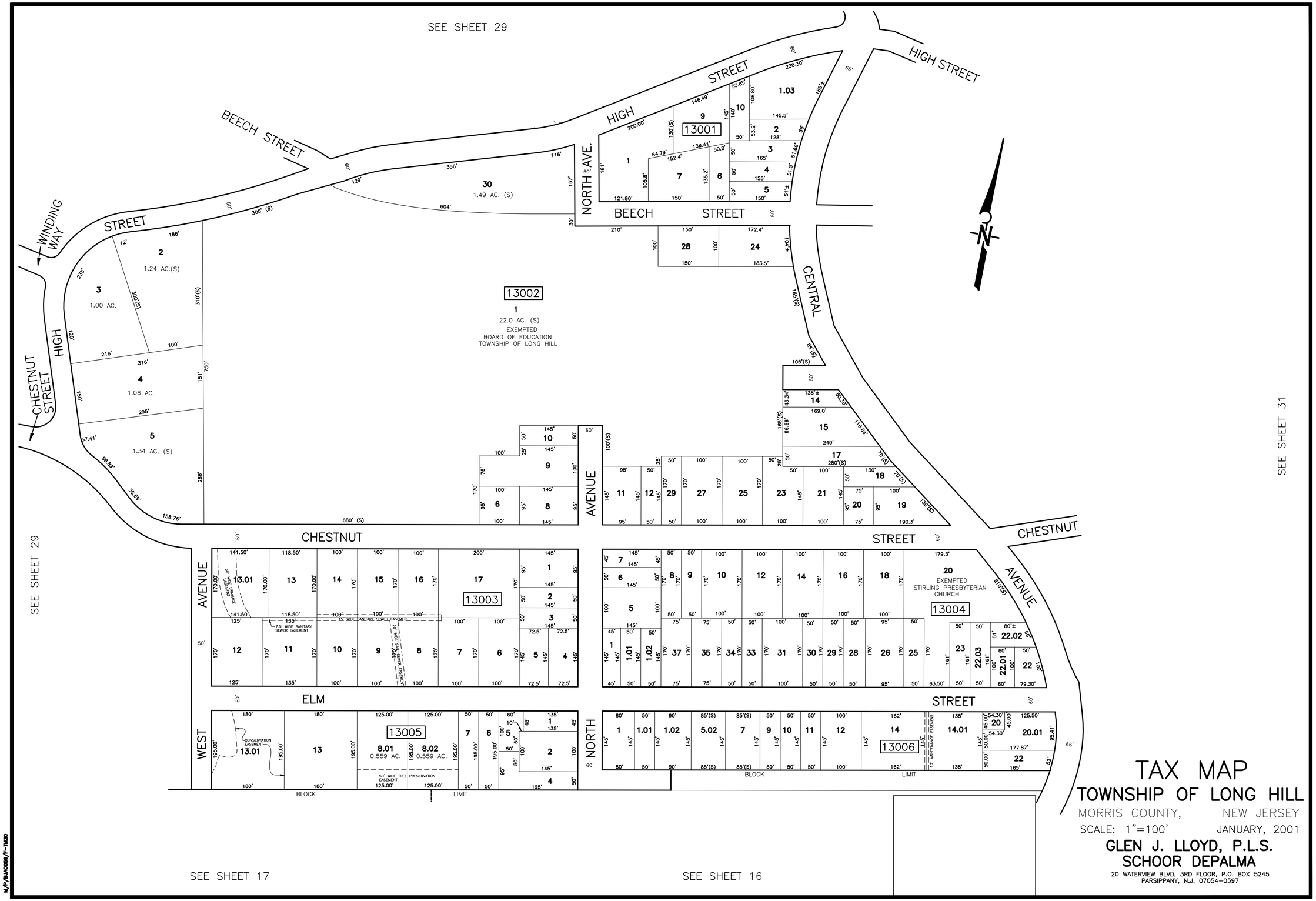

TAX MAP

TOWNSHIP OF LONG HILL

MORRIS COUNTY, NEW JERSEY

SCALE: 1"=100' JANUARY, 2001

GLEN J. LLOYD, P.L.S.
SCHOOR DEPALMA
20 WATERVIEW BLVD, 3RD FLOOR, P.O. BOX 5245
PARSIPPANY, N.J. 07054-0597

M/P/BJA0056/F-TM30

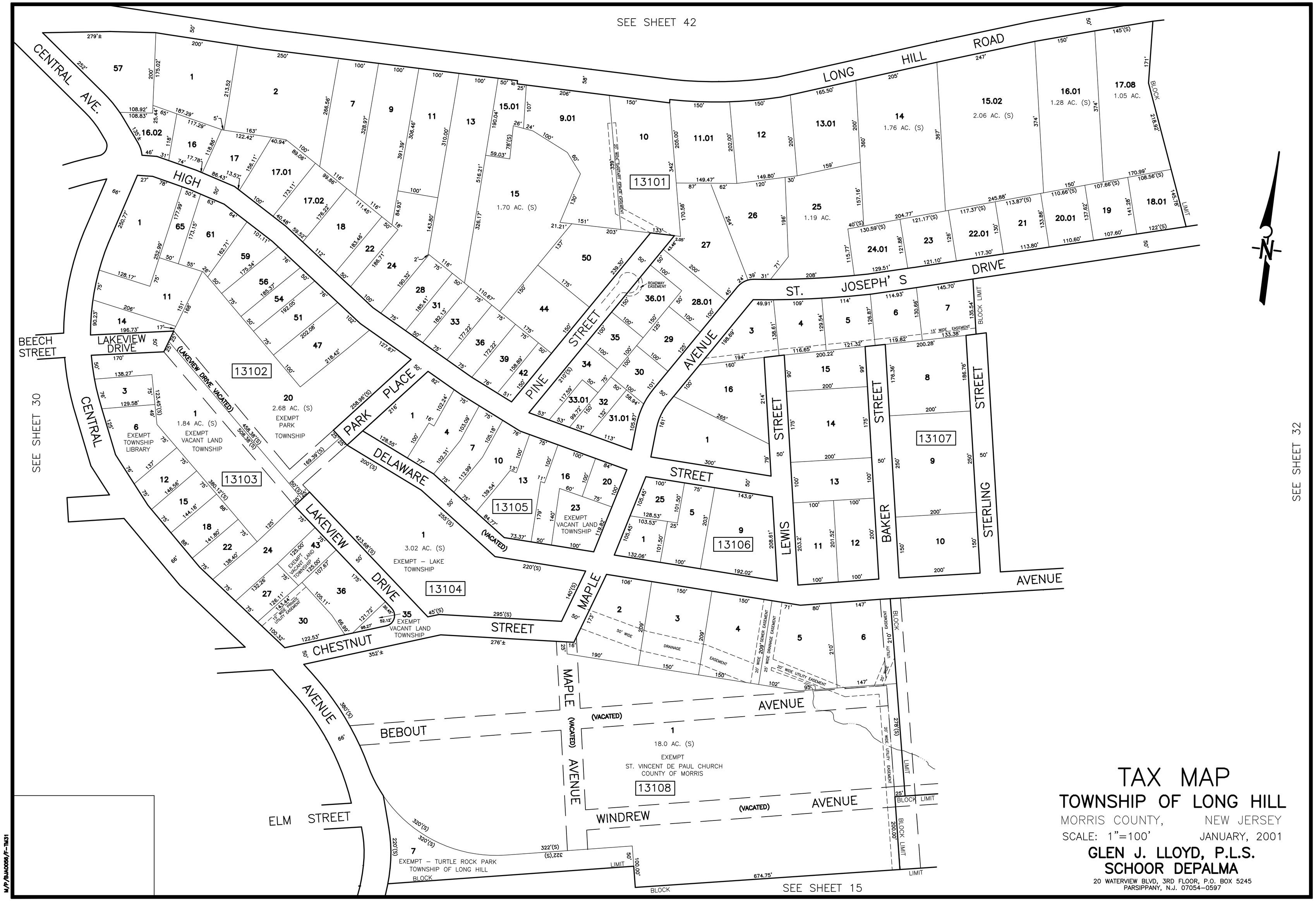

TAX MAP

TOWNSHIP OF LONG HILL

MORRIS COUNTY, NEW JERSEY

SCALE: 1"=100' JANUARY, 2001

GLEN J. LLOYD, P.L.S.
SCHOOR DEPALMA
20 WATERVIEW BLVD, 3RD FLOOR, P.O. BOX 5245
PARSIPPANY, N.J. 07054-0597

M/P/BJA0056/F-TM31

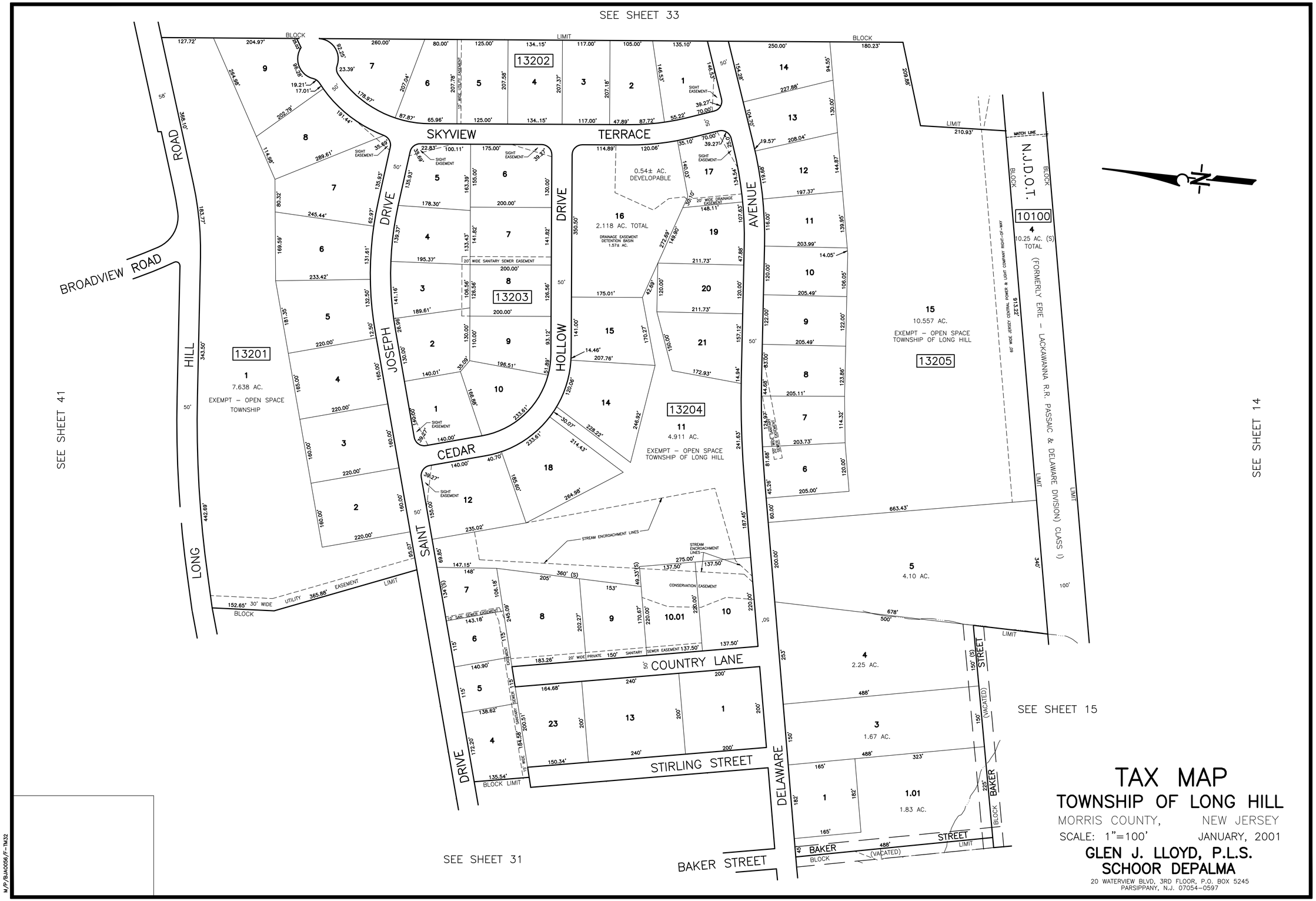

TAX MAP

TOWNSHIP OF LONG HILL

MORRIS COUNTY, NEW JERSEY

SCALE: 1"=100' JANUARY, 2001

GLEN J. LLOYD, P.L.S.
SCHOOR DEPALMA
20 WATERVIEW BLVD, 3RD FLOOR, P.O. BOX 5245
PARSIPPANY, N.J. 07054-0597

M/P/BLAO056/T-TM32

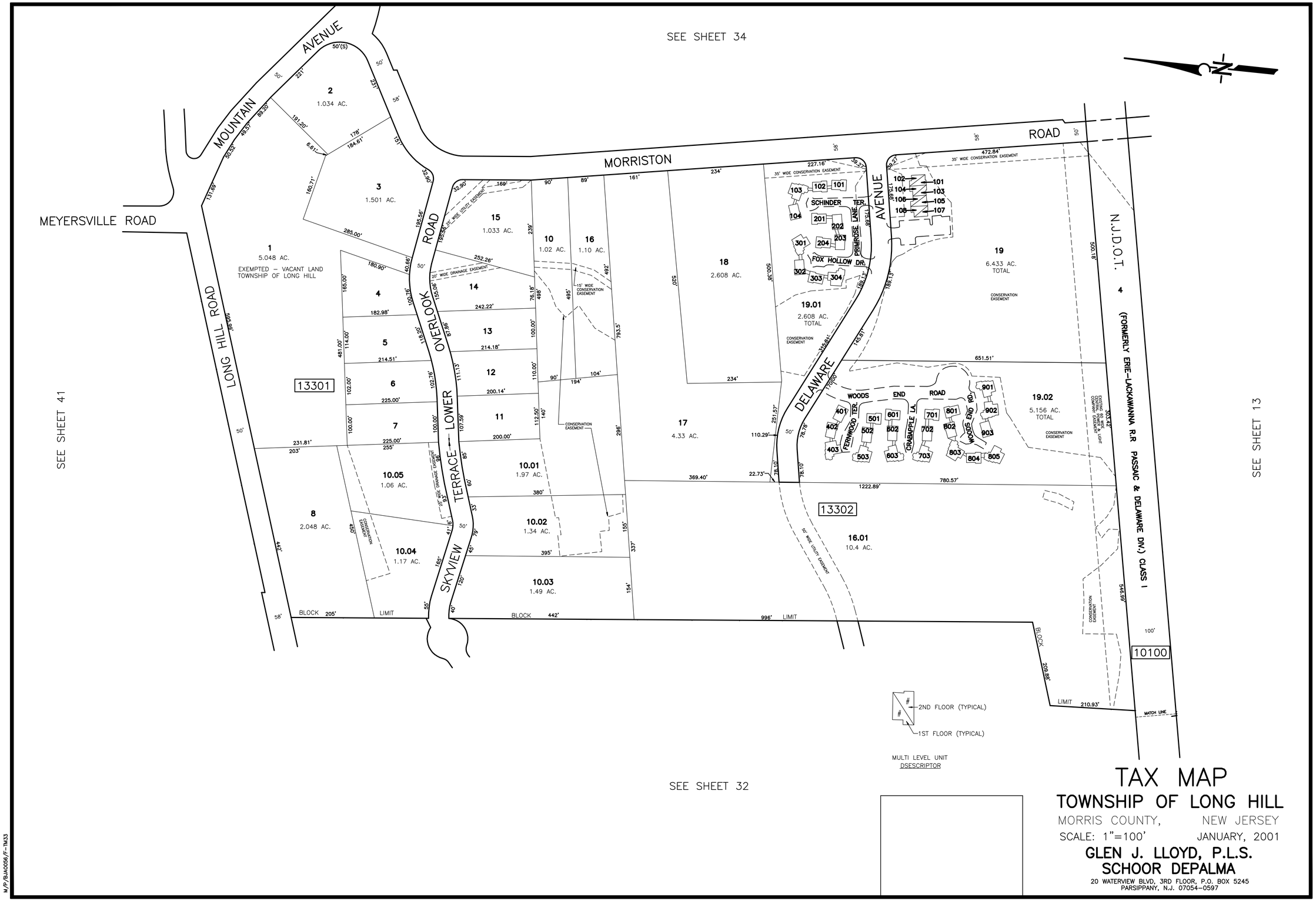

TAX MAP

TOWNSHIP OF LONG HILL

MORRIS COUNTY, NEW JERSEY

SCALE: 1"=100' JANUARY, 2001

GLEN J. LLOYD, P.L.S.
SCHOOR DEPALMA
20 WATERVIEW BLVD, 3RD FLOOR, P.O. BOX 5245
PARSIPPANY, N.J. 07054-0597

M/P/BJA0056/F-TM33

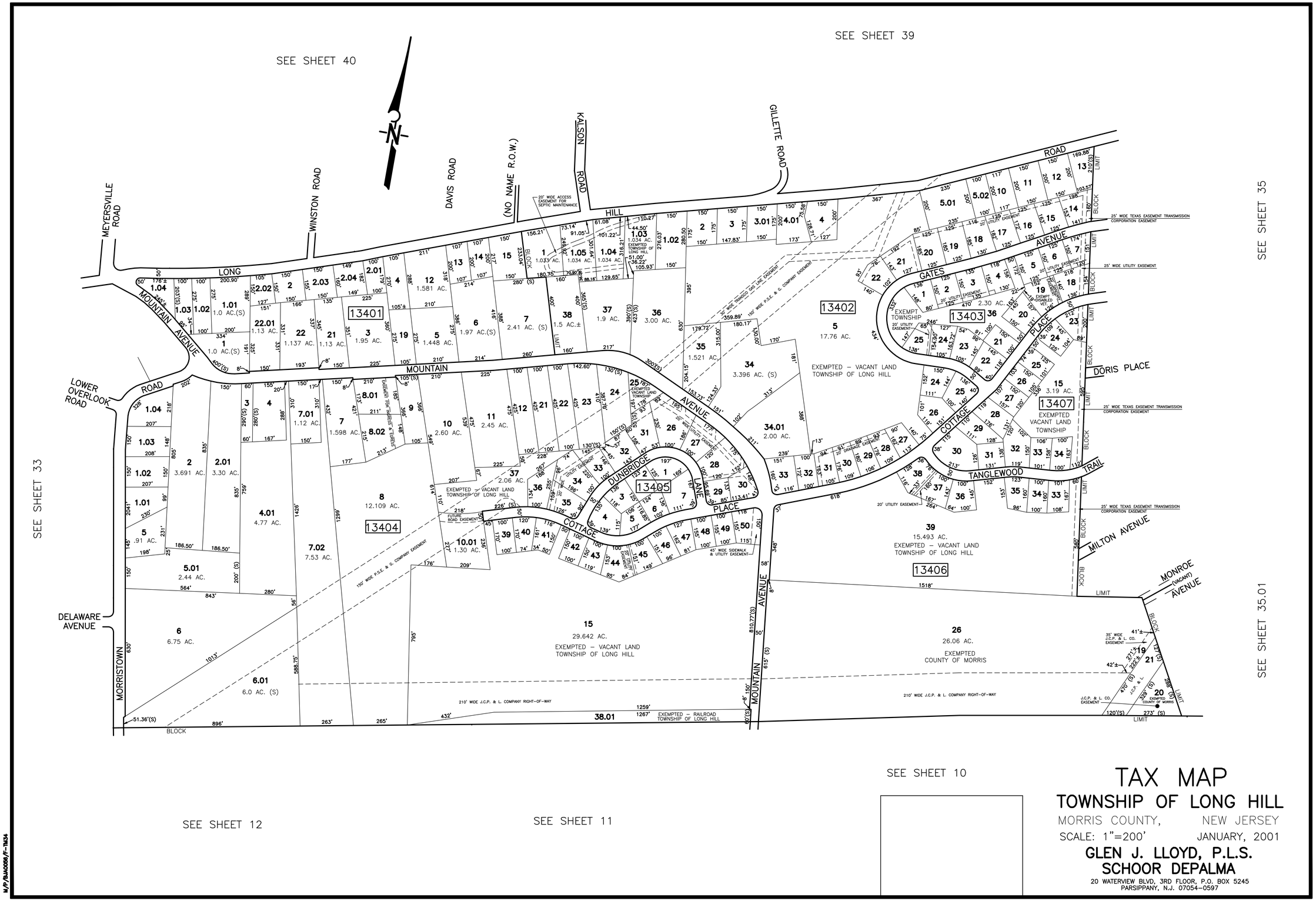

TAX MAP

TOWNSHIP OF LONG HILL

MORRIS COUNTY, NEW JERSEY

SCALE: 1"=200' JANUARY, 2001

GLEN J. LLOYD, P.L.S.
SCHOOR DEPALMA
20 WATERVIEW BLVD, 3RD FLOOR, P.O. BOX 5245
PARSIPPANY, N.J. 07054-0597

M/P/BJA0056/F-TM34

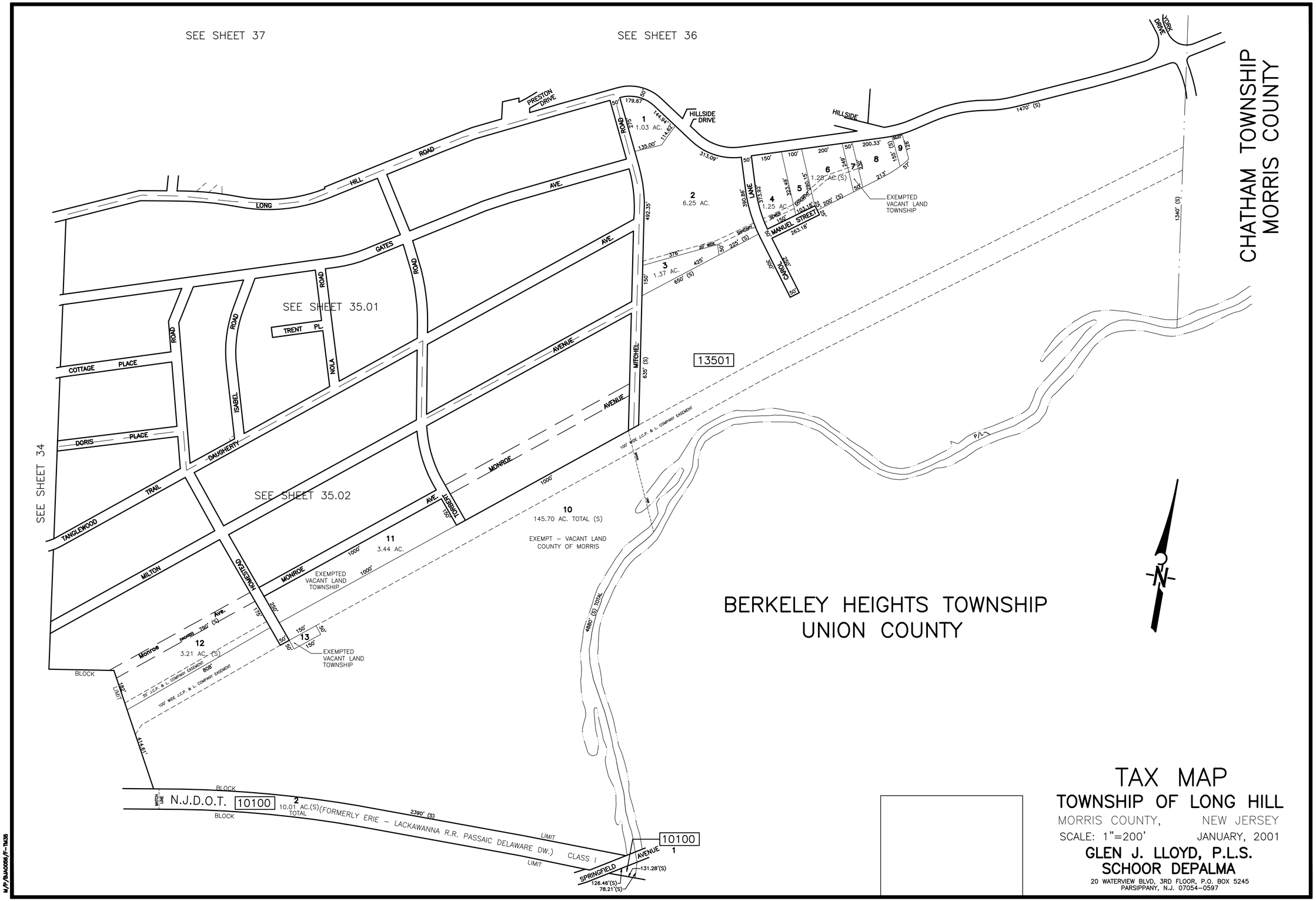

TAX MAP

TOWNSHIP OF LONG HILL

MORRIS COUNTY, NEW JERSEY

SCALE: 1"=200' JANUARY, 2001

GLEN J. LLOYD, P.L.S.
SCHOOR DEPALMA
20 WATERVIEW BLVD, 3RD FLOOR, P.O. BOX 5245
PARSIPPANY, N.J. 07054-0597

M/P/BJA0056/F-TM35

TAX MAP

TOWNSHIP OF LONG HILL

MORRIS COUNTY, NEW JERSEY

SCALE: 1"=100' JANUARY, 2001

GLEN J. LLOYD, P.L.S.
SCHOOR DEPALMA
20 WATERVIEW BLVD, 3RD FLOOR, P.O. BOX 5245
PARSIPPANY, N.J. 07054-0597

M/P/BJA0056/F-TM35.01

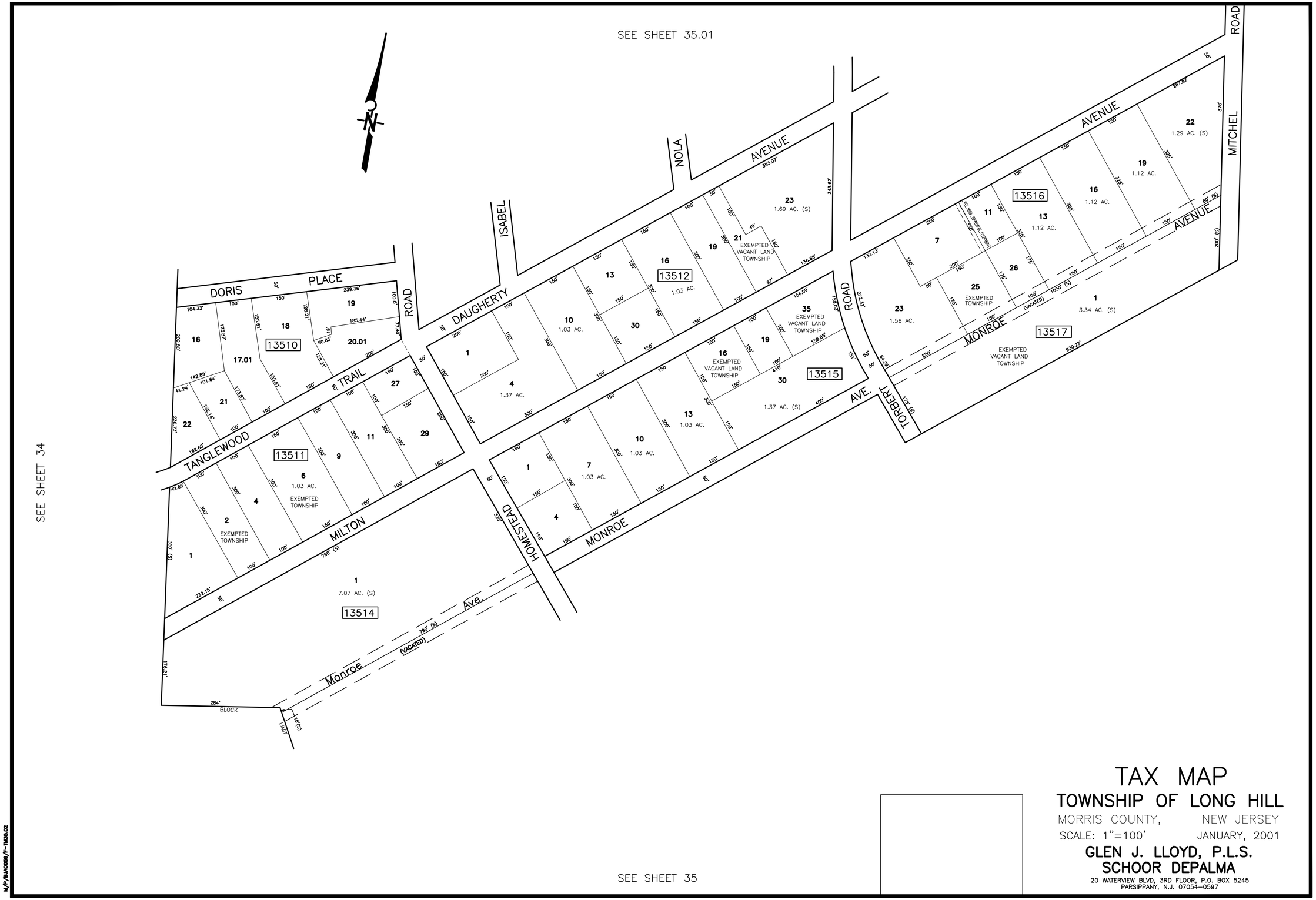

TAX MAP

TOWNSHIP OF LONG HILL

MORRIS COUNTY, NEW JERSEY

SCALE: 1"=100' JANUARY, 2001

GLEN J. LLOYD, P.L.S.
SCHOOR DEPALMA
20 WATERVIEW BLVD, 3RD FLOOR, P.O. BOX 5245
PARSIPPANY, N.J. 07054-0597

M/P/BJA0056/F-TM35.02

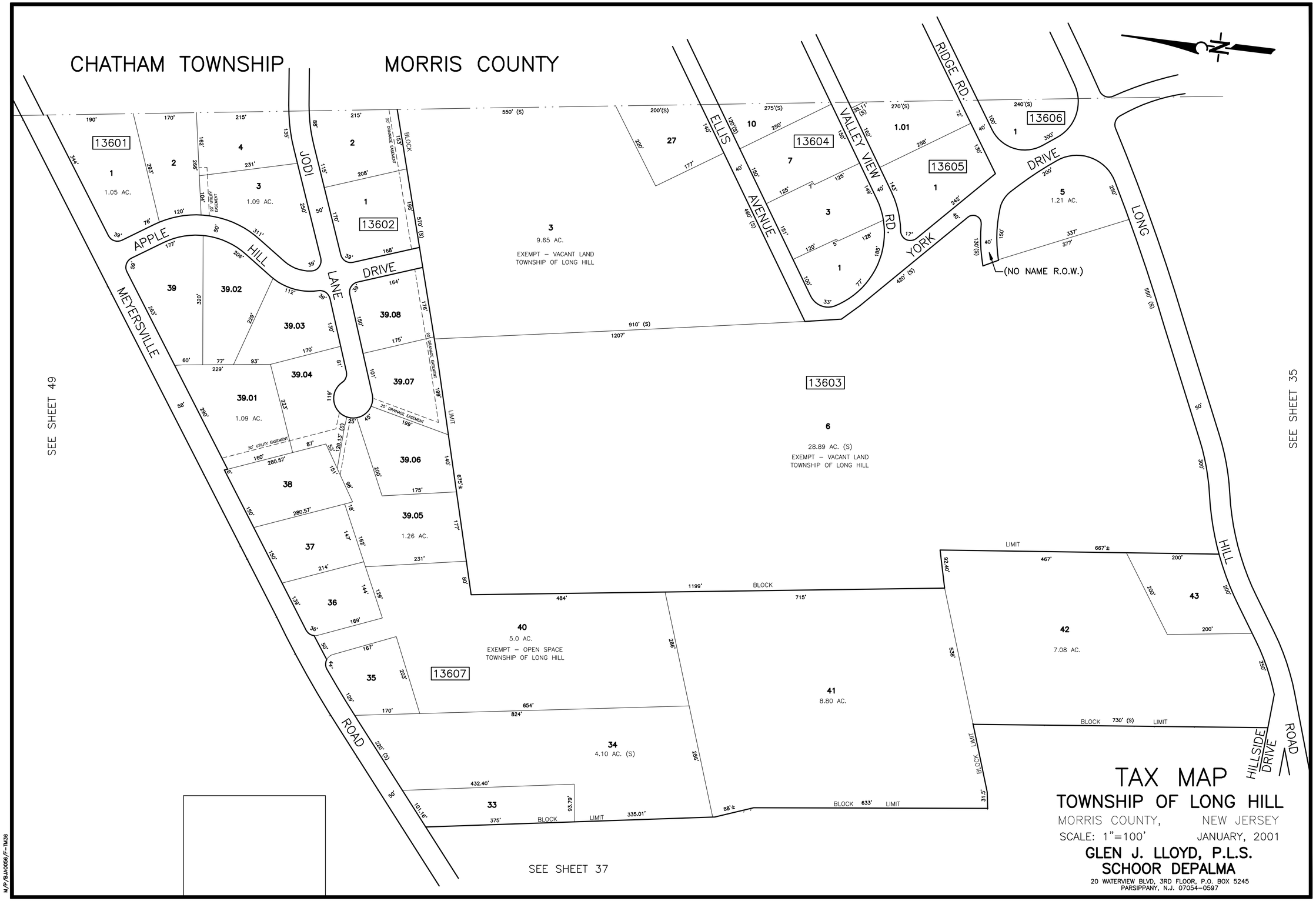

TAX MAP

TOWNSHIP OF LONG HILL

MORRIS COUNTY, NEW JERSEY

SCALE: 1"=100' JANUARY, 2001

GLEN J. LLOYD, P.L.S.
SCHOOR DEPALMA
20 WATERVIEW BLVD, 3RD FLOOR, P.O. BOX 5245
PARSIPPANY, N.J. 07054-0597

M/P/BJA0056/F-TM36

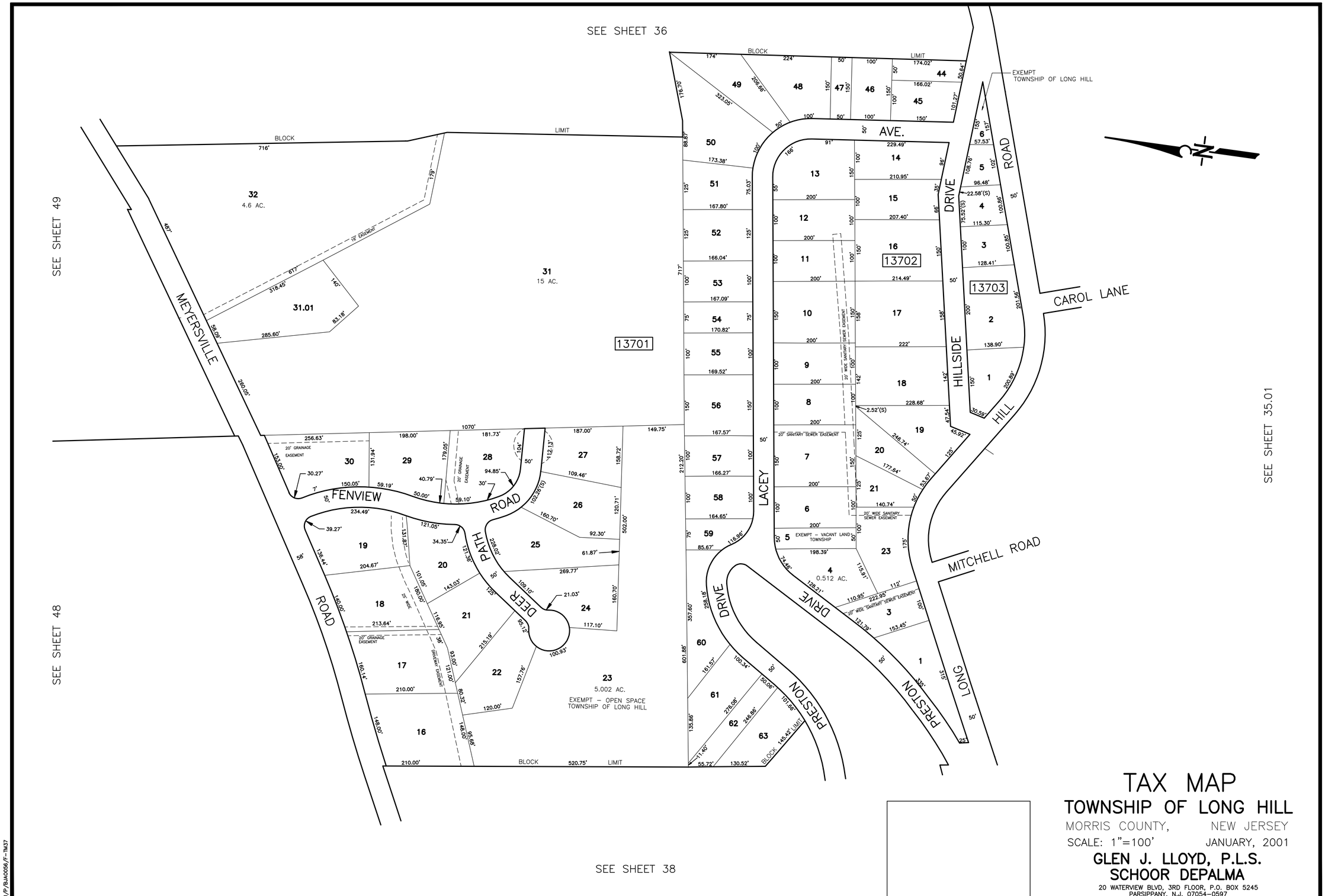

TAX MAP

TOWNSHIP OF LONG HILL

MORRIS COUNTY, NEW JERSEY

SCALE: 1"=100' JANUARY, 2001

GLEN J. LLOYD, P.L.S.
SCHOOR DEPALMA
20 WATERVIEW BLVD, 3RD FLOOR, P.O. BOX 5245
PARSIPPANY, N.J. 07054-0597

M/P/BJA0056/F-TM37

TAX MAP

TOWNSHIP OF LONG HILL

MORRIS COUNTY, NEW JERSEY

SCALE: 1"=100' JANUARY, 2001

GLEN J. LLOYD, P.L.S.
SCHOOR DEPALMA
20 WATERVIEW BLVD, 3RD FLOOR, P.O. BOX 5245
PARSIPPANY, N.J. 07054-0597

M/P/BJA0055/F-TB39

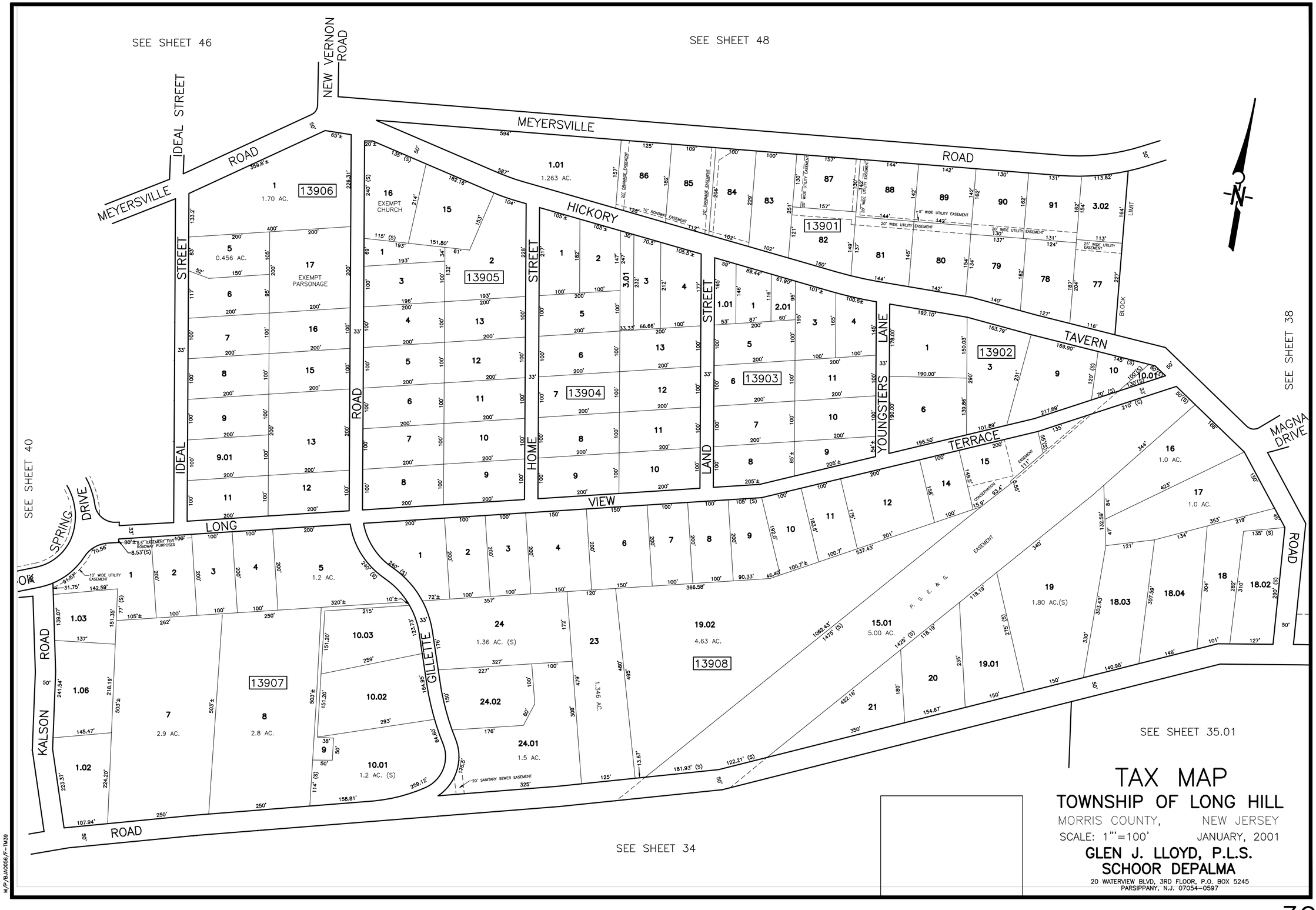
SEE SHEET 46
SEE SHEET 48
SEE SHEET 38
SEE SHEET 40
SEE SHEET 34
SEE SHEET 35.01
NEW VERNON ROAD
MEYERSVILLE ROAD
IDEAL STREET
HICKORY STREET
HOME STREET
YOUNGSTERS LANE
TAVERN TERRACE
MAGNA DRIVE
LONG VIEW ROAD
SPRING DRIVE
KALSON ROAD
GILLETTE ROAD
13906
13905
13904
13903
13902
13901
13907
13908
TAX MAP
TOWNSHIP OF LONG HILL
MORRIS COUNTY, NEW JERSEY
SCALE: 1"=100' JANUARY, 2001
GLEN J. LLOYD, P.L.S.
SCHOOR DEPALMA
20 WATERVIEW BLVD, 3RD FLOOR, P.O. BOX 5245
PARSIPPANY, N.J. 07054-0597

TAX MAP

TOWNSHIP OF LONG HILL

MORRIS COUNTY, NEW JERSEY

SCALE: 1"=100' JANUARY, 2001

GLEN J. LLOYD, P.L.S.
SCHOOR DEPALMA
20 WATERVIEW BLVD, 3RD FLOOR, P.O. BOX 5245
PARSIPPANY, N.J. 07054-0597

M/P/BJA0056/F-TM40

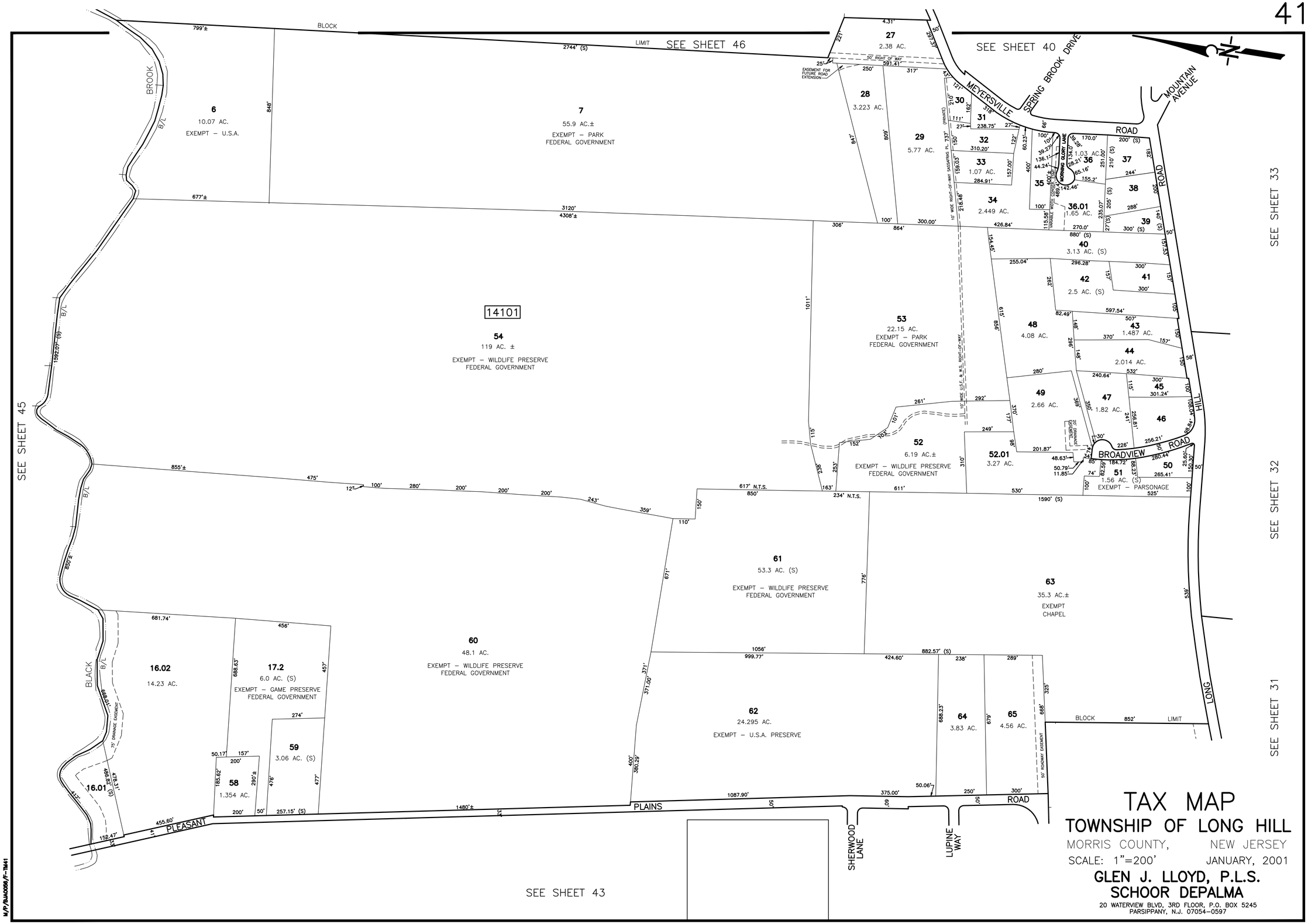

TAX MAP

TOWNSHIP OF LONG HILL

MORRIS COUNTY, NEW JERSEY

SCALE: 1"=200' JANUARY, 2001

GLEN J. LLOYD, P.L.S.
SCHOOR DEPALMA
20 WATERVIEW BLVD, 3RD FLOOR, P.O. BOX 5245
PARSIPPANY, N.J. 07054–0597

M/P/BLN0086/F–TM41

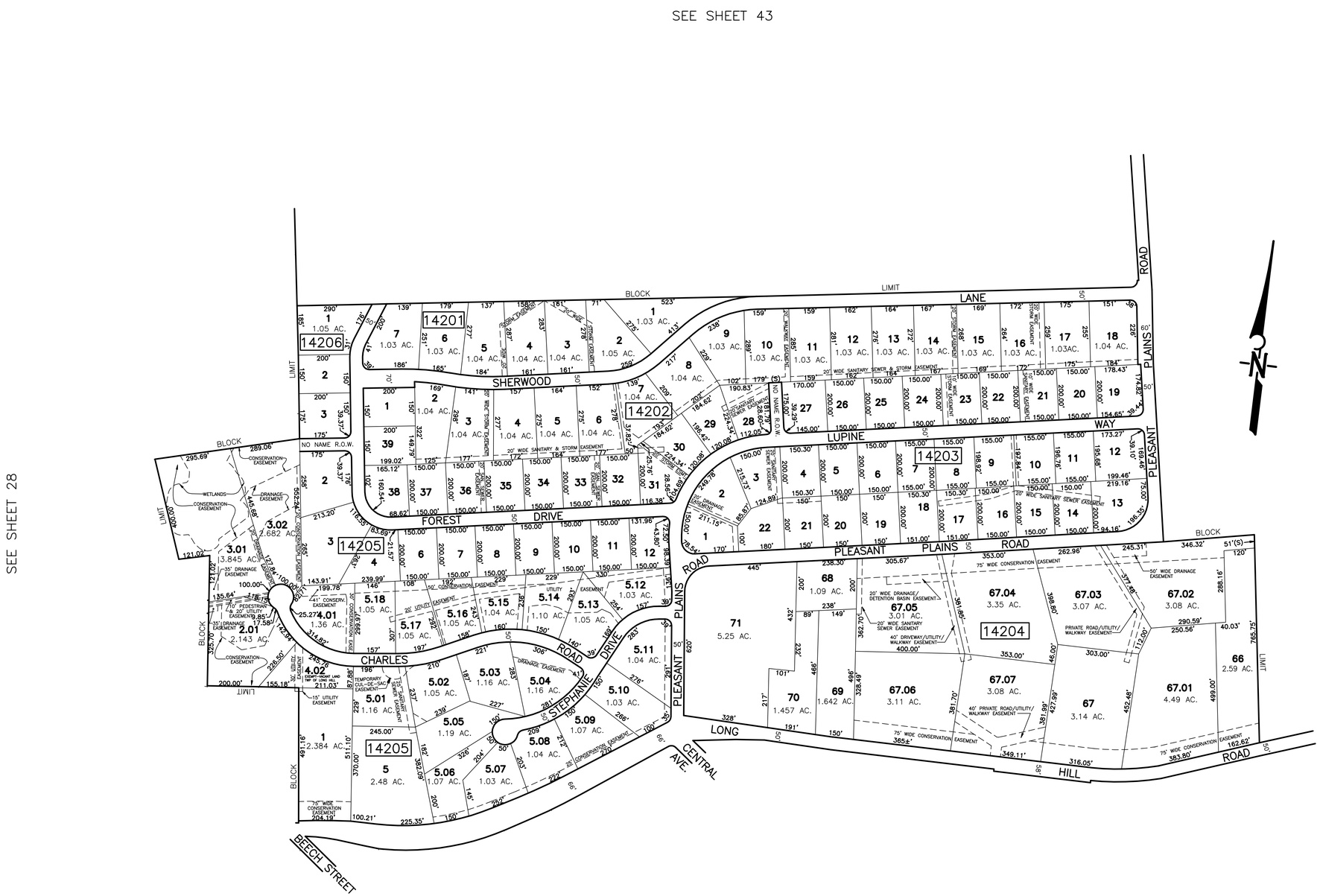

TAX MAP

TOWNSHIP OF LONG HILL

MORRIS COUNTY, NEW JERSEY

SCALE: 1"=200' JANUARY, 2001

GLEN J. LLOYD, P.L.S.
SCHOOR DEPALMA
20 WATERVIEW BLVD, 3RD FLOOR, P.O. BOX 5245
PARSIPPANY, N.J. 07054-0597

M/P/BJA0056/F-TM42

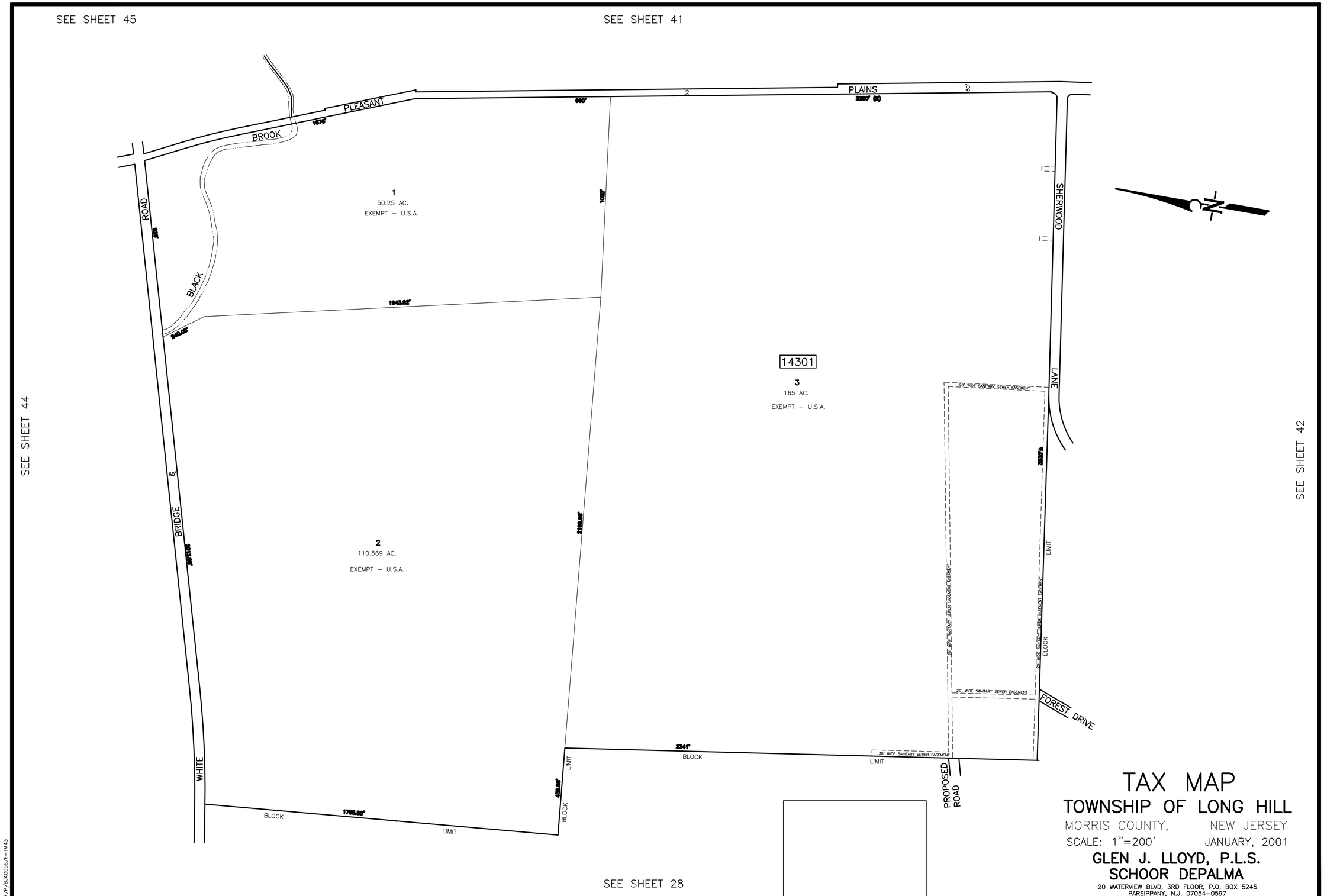

TAX MAP

TOWNSHIP OF LONG HILL

MORRIS COUNTY, NEW JERSEY

SCALE: 1"=200' JANUARY, 2001

GLEN J. LLOYD, P.L.S.

SCHOOR DEPALMA

20 WATERVIEW BLVD, 3RD FLOOR, P.O. BOX 5245
PARSIPPANY, N.J. 07054–0597

M/P/BIA0056/F–TM43

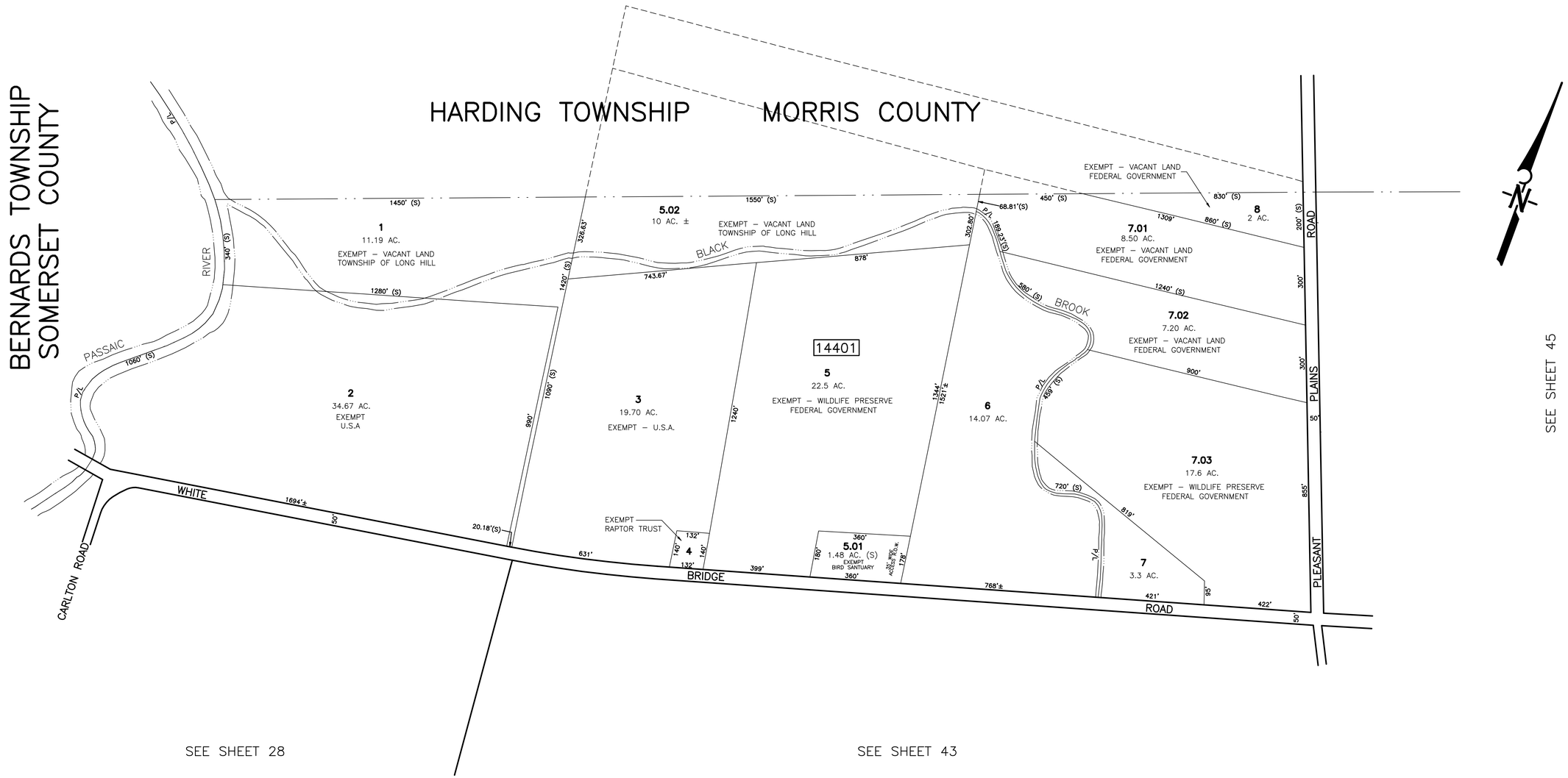

TAX MAP

TOWNSHIP OF LONG HILL

MORRIS COUNTY, NEW JERSEY

SCALE: 1"=200' JANUARY, 2001

GLEN J. LLOYD, P.L.S.
SCHOOR DEPALMA
20 WATERVIEW BLVD, 3RD FLOOR, P.O. BOX 5245
PARSIPPANY, N.J. 07054-0597

M/P/BUA0056/F-TM44

HARDING TOWNSHIP MORRIS COUNTY

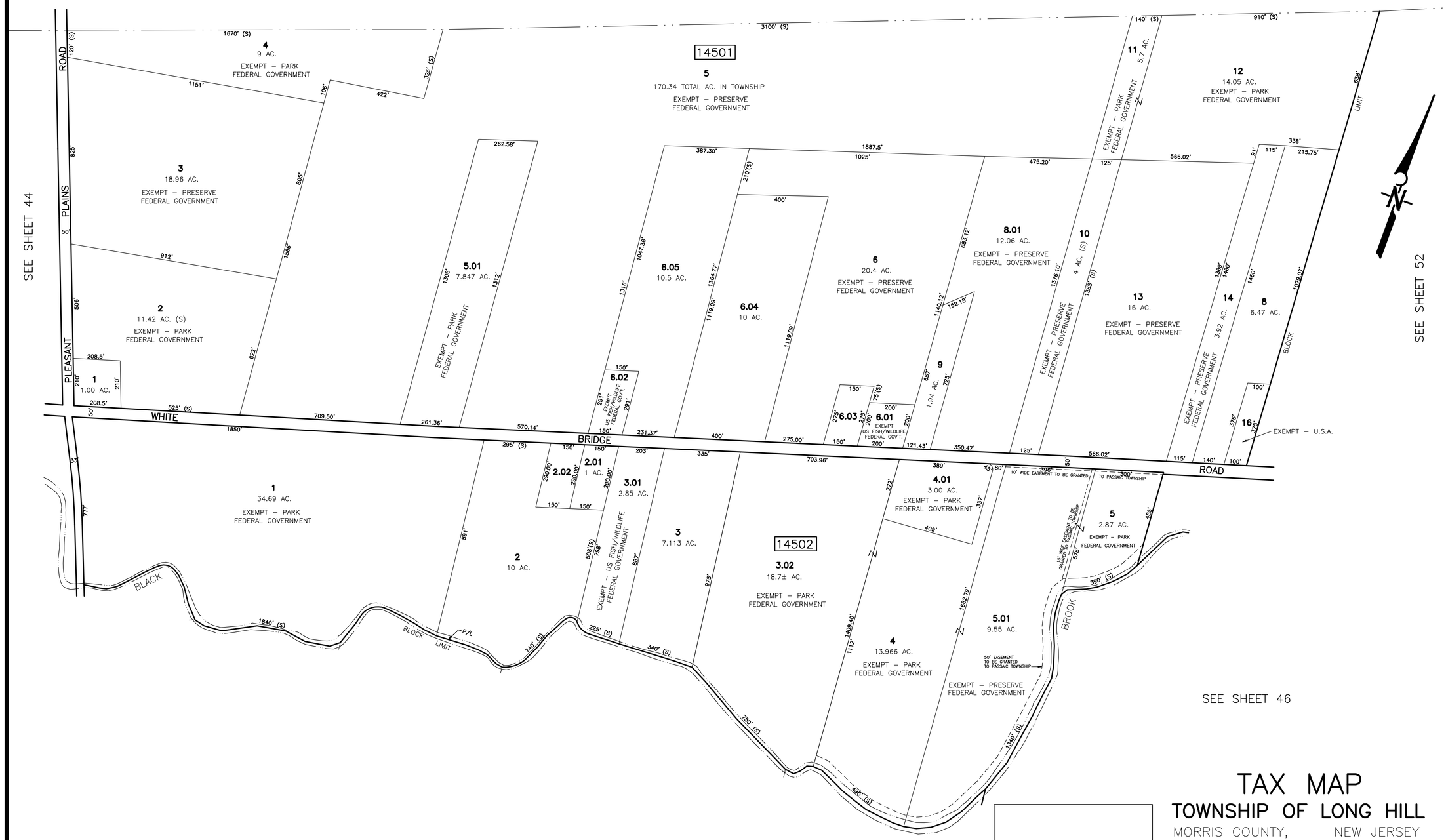

TAX MAP

TOWNSHIP OF LONG HILL

MORRIS COUNTY, NEW JERSEY

SCALE: 1"=200' JANUARY, 2001

GLEN J. LLOYD, P.L.S.
SCHOOR DEPALMA
20 WATERVIEW BLVD, 3RD FLOOR, P.O. BOX 5245
PARSIPPANY, N.J. 07054–0597

M/P/BJA0056/P–TN45

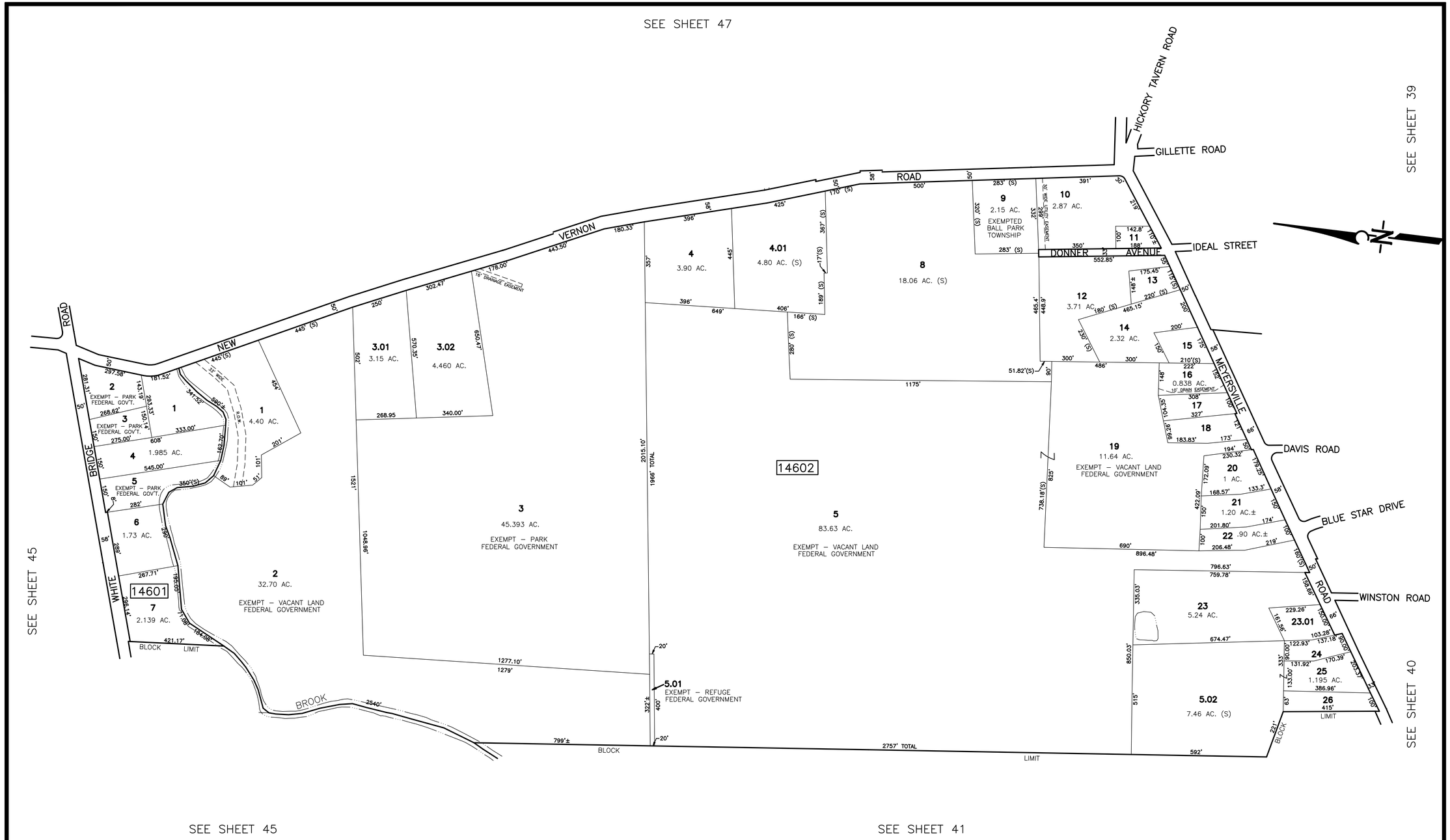

TAX MAP

TOWNSHIP OF LONG HILL

MORRIS COUNTY, NEW JERSEY

SCALE: 1"=200' JANUARY, 2001

GLEN J. LLOYD, P.L.S.
SCHOOR DEPALMA
20 WATERVIEW BLVD, 3RD FLOOR, P.O. BOX 5245
PARSIPPANY, N.J. 07054-0597

M/P/BLA0056/F-TM46

TAX MAP
TOWNSHIP OF LONG HILL
MORRIS COUNTY, NEW JERSEY
SCALE: 1"=200' JANUARY, 2001

GLEN J. LLOYD, P.L.S.
SCHOOR DEPALMA
20 WATERVIEW BLVD, 3RD FLOOR, P.O. BOX 5245
PARSIPPANY, N.J. 07054-0597

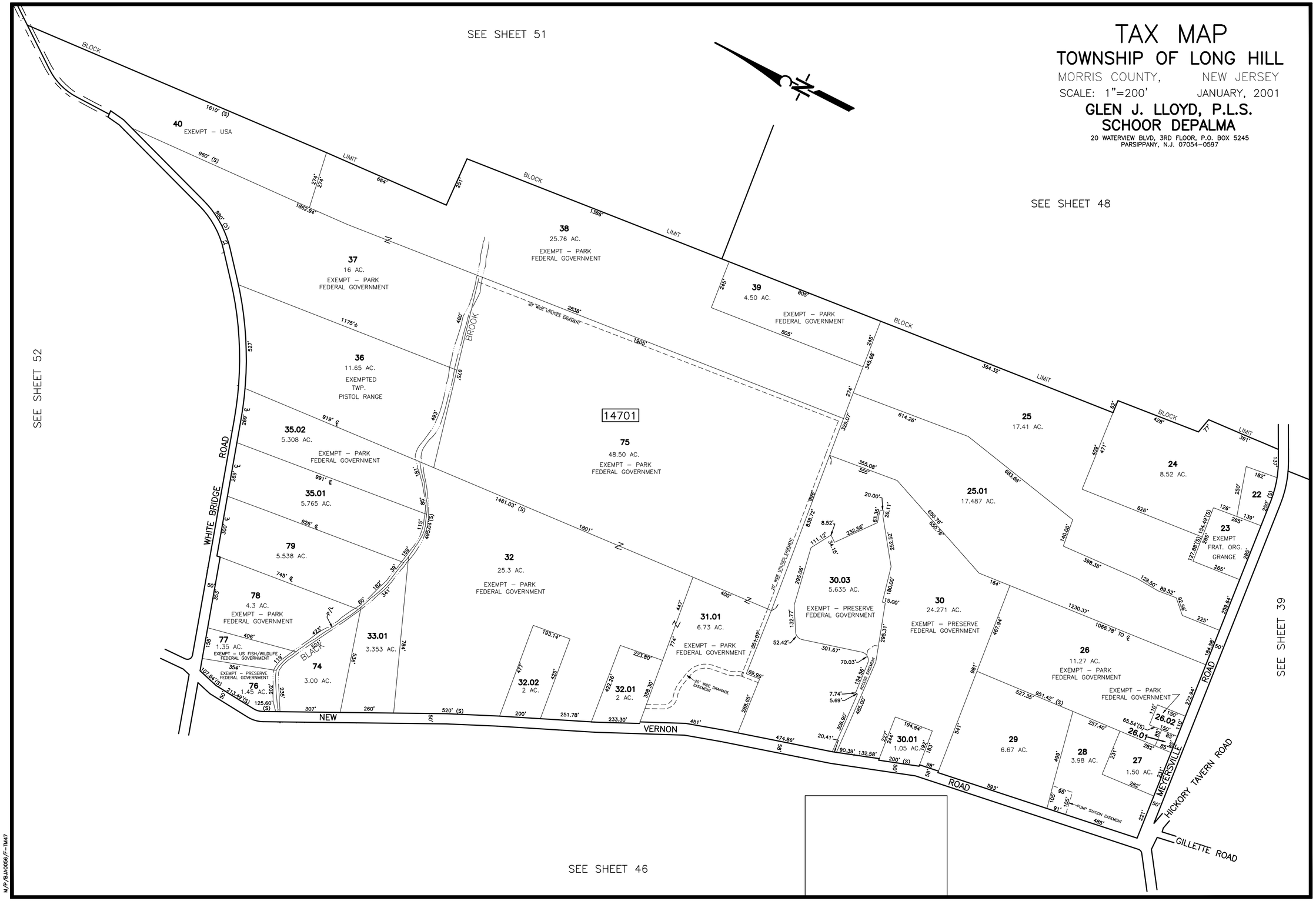

M/P/BJA0056/F-TM47

SEE SHEET 49

TAX MAP

TOWNSHIP OF LONG HILL

MORRIS COUNTY, NEW JERSEY

SCALE: 1"=200' JANUARY, 2001

GLEN J. LLOYD, P.L.S.
SCHOOR DEPALMA
20 WATERVIEW BLVD, 3RD FLOOR, P.O. BOX 5245
PARSIPPANY, N.J. 07054-0597

M/P/BJA0056/F-TM48

CHATHAM TOWNSHIP MORRIS COUNTY

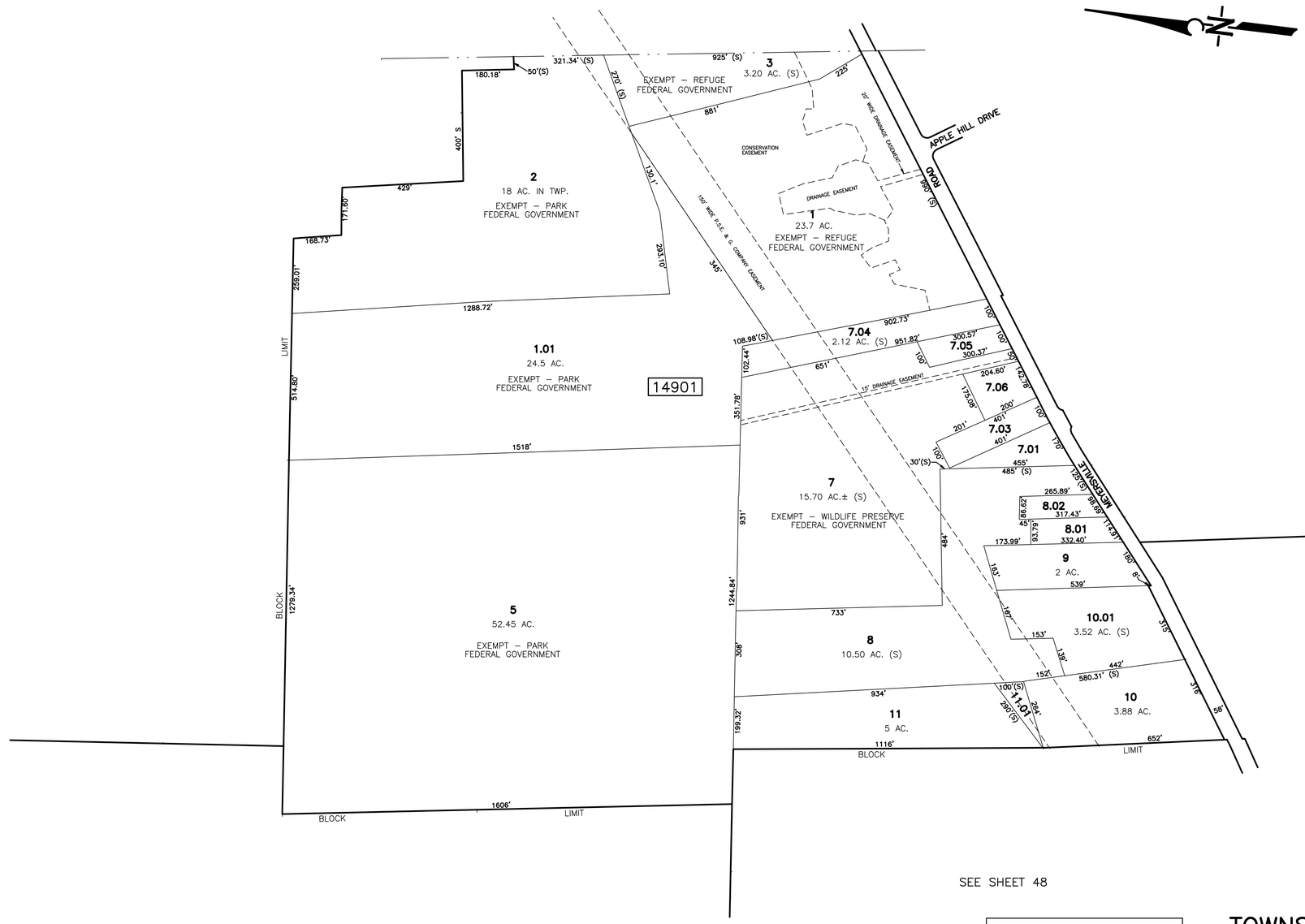

SEE SHEET 50

SEE SHEET 36

SEE SHEET 37

SEE SHEET 48

SEE SHEET 51

TAX MAP

TOWNSHIP OF LONG HILL

MORRIS COUNTY, NEW JERSEY

SCALE: 1"=200' JANUARY, 2001

GLEN J. LLOYD, P.L.S.
SCHOOR DEPALMA
20 WATERVIEW BLVD, 3RD FLOOR, P.O. BOX 5245
PARSIPPANY, N.J. 07054–0597

M/P/BUA056/T–TM49

CHATHAM TOWNSHIP MORRIS COUNTY

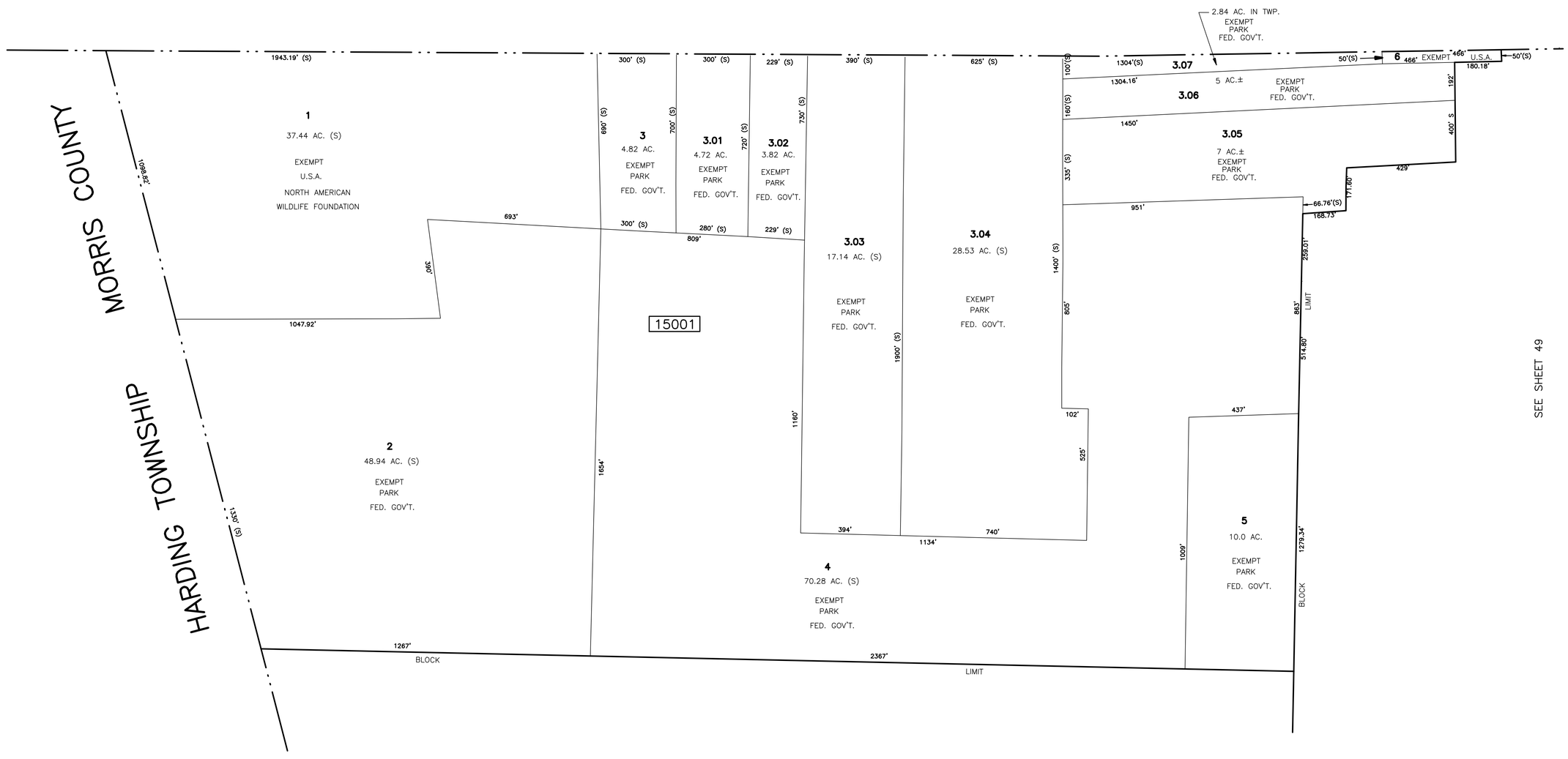

TAX MAP

TOWNSHIP OF LONG HILL

MORRIS COUNTY, NEW JERSEY

SCALE: 1"=200' JANUARY, 2001

GLEN J. LLOYD, P.L.S.
SCHOOR DEPALMA
20 WATERVIEW BLVD, 3RD FLOOR, P.O. BOX 5245
PARSIPPANY, N.J. 07054-0597

M/P/BJA0056/T-TM50

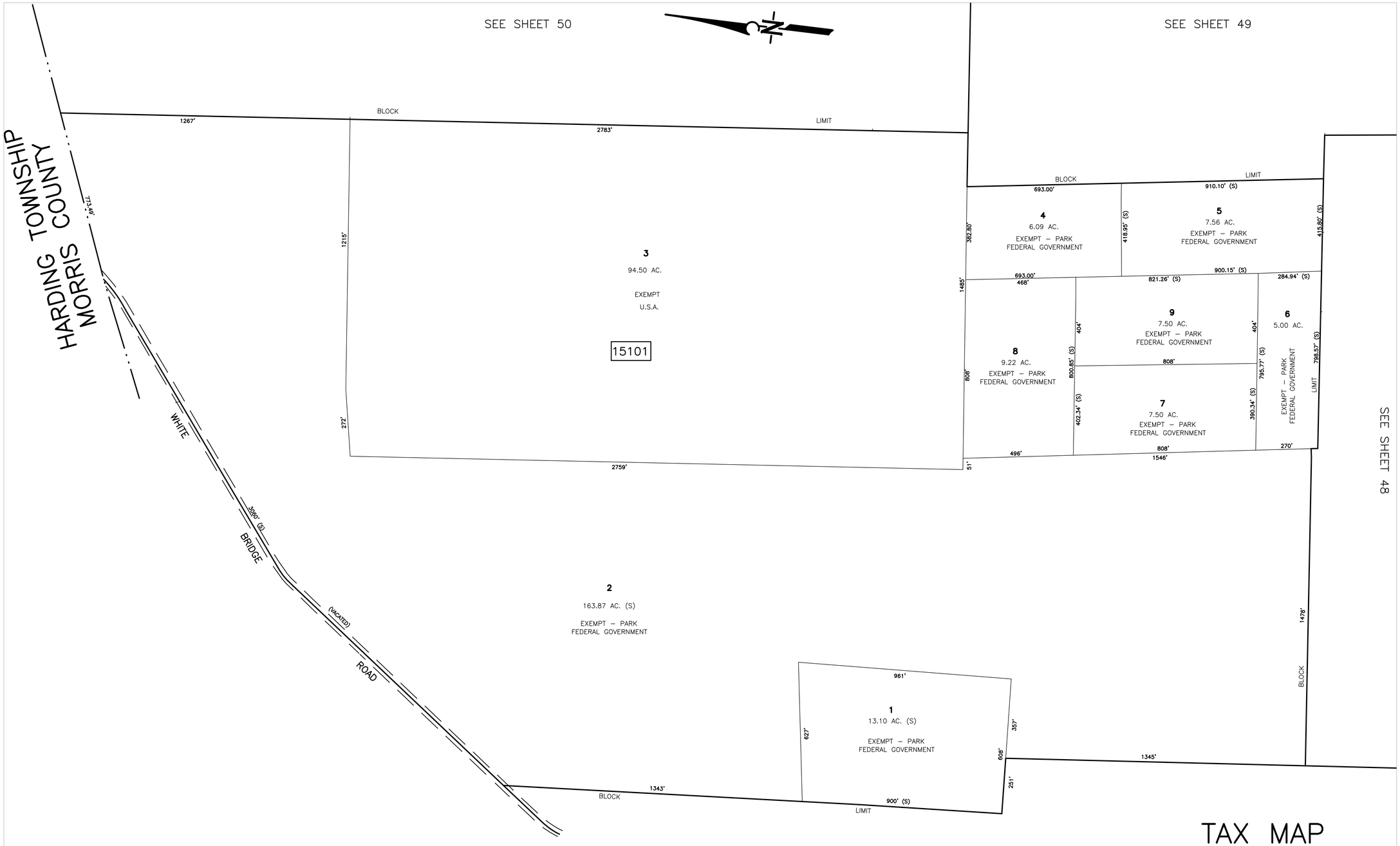

TAX MAP

TOWNSHIP OF LONG HILL

MORRIS COUNTY, NEW JERSEY

SCALE: 1"=200' JANUARY, 2001

GLEN J. LLOYD, P.L.S.
SCHOOR DEPALMA
20 WATERVIEW BLVD, 3RD FLOOR, P.O. BOX 5245
PARSIPPANY, N.J. 07054–0597

M/P/BJA0056/P–TM51

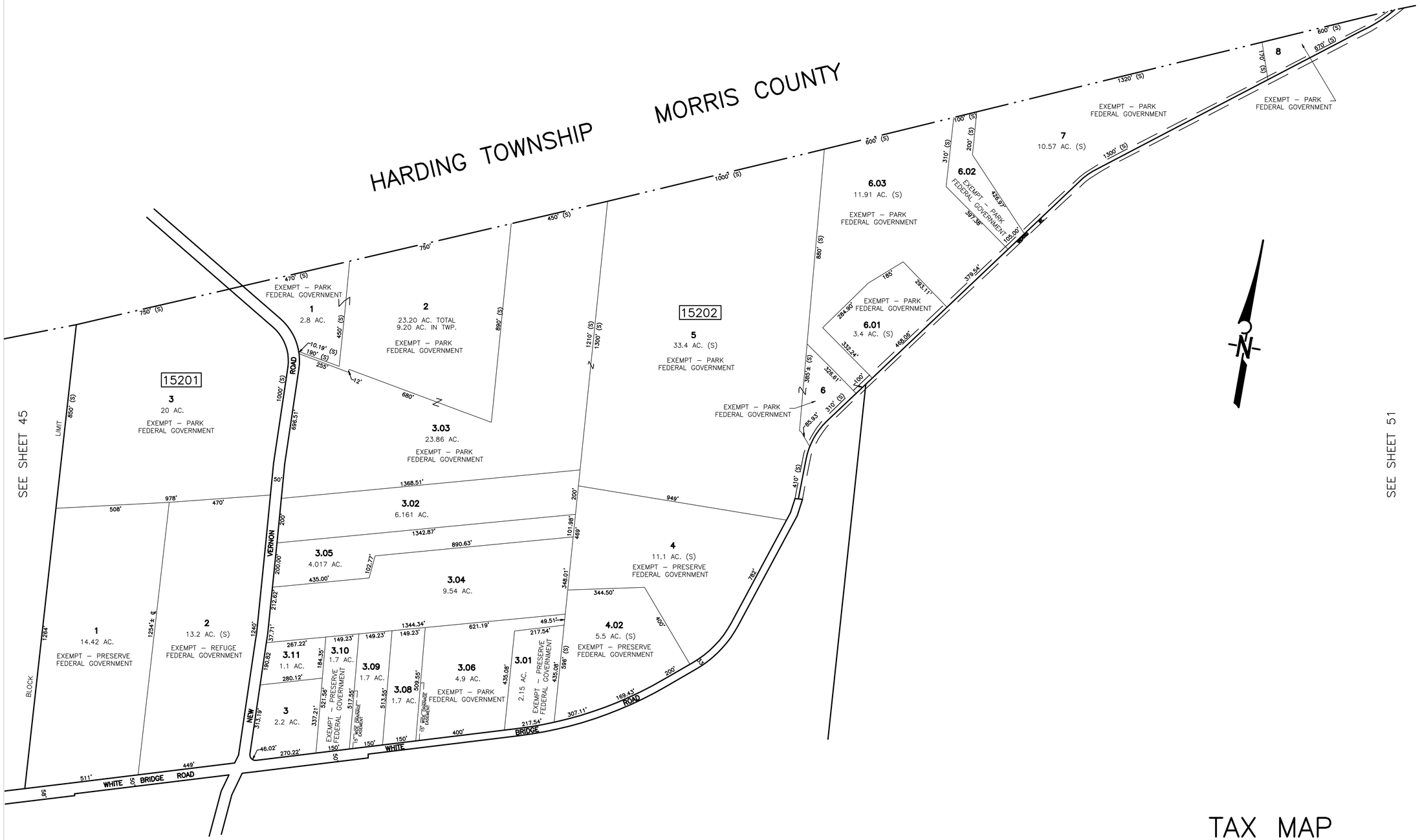

TAX MAP

TOWNSHIP OF LONG HILL

MORRIS COUNTY, NEW JERSEY

SCALE: 1"=200' JANUARY, 2001

GLEN J. LLOYD, P.L.S.
SCHOOR DEPALMA
20 WATERVIEW BLVD, 3RD FLOOR, P.O. BOX 5245
PARSIPPANY, N.J. 07054-0597

M/P/BJA0056/F-TM52