KEY MAP

DATE	NAME	LIC. NO.
12-04	GLEN J. LLOYD	37598
1-05	GLEN J. LLOYD	37598
6-05	GLEN J. LLOYD	37598
12-07	RICHARD F. SMITH	24GS02504800
1-10	GLENN A. ROBINSON	24GS0344900
3-11	GLENN A. ROBINSON	24GS0344900
1-17	STEVEN D. PARENT	24GS03626900

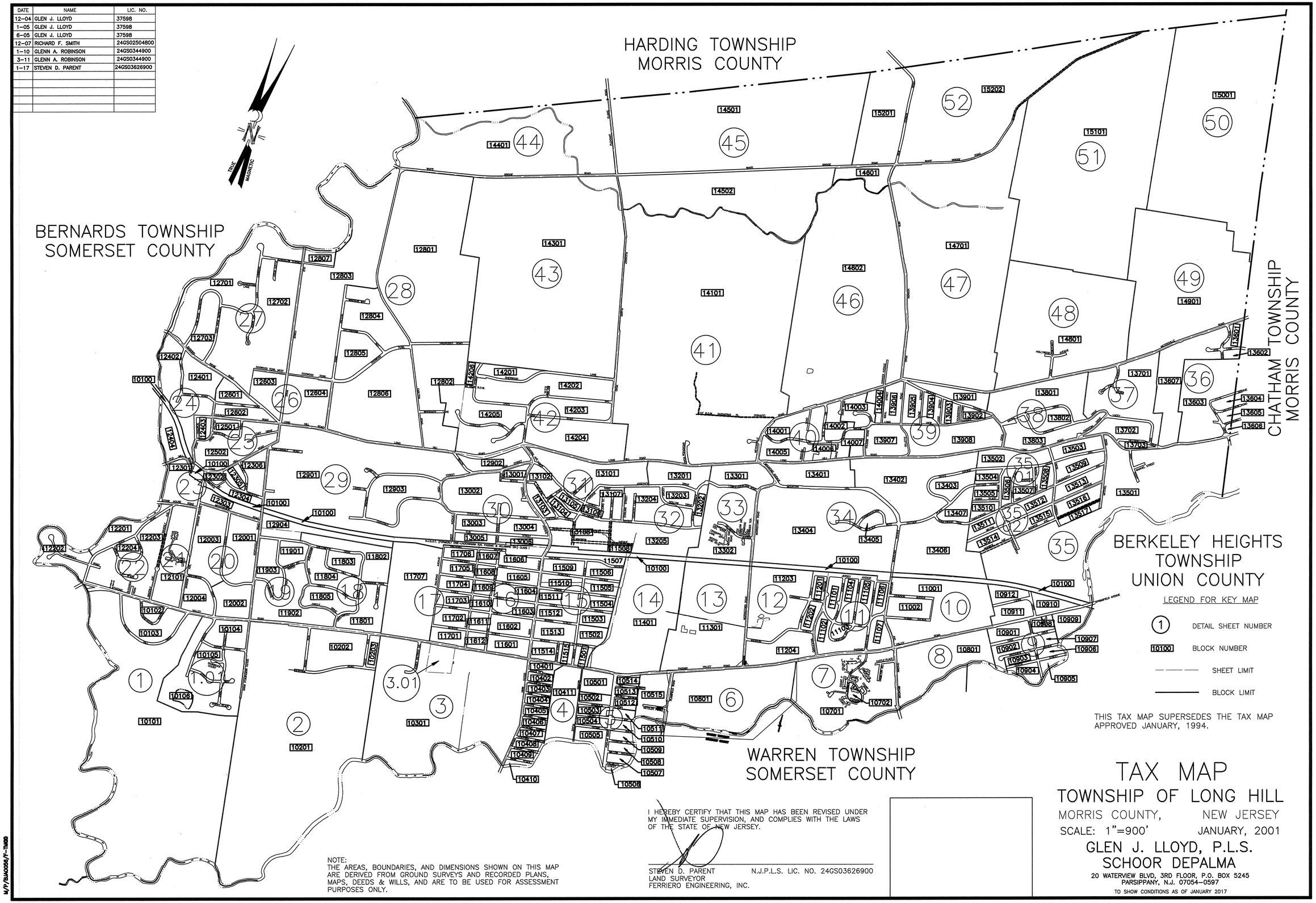

THIS TAX MAP SUPERSEDES THE TAX MAP APPROVED JANUARY, 1994.

NOTE:
THE AREAS, BOUNDARIES, AND DIMENSIONS SHOWN ON THIS MAP ARE DERIVED FROM GROUND SURVEYS AND RECORDED PLANS, MAPS, DEEDS & WILLS, AND ARE TO BE USED FOR ASSESSMENT PURPOSES ONLY.

I HEREBY CERTIFY THAT THIS MAP HAS BEEN REVISED UNDER MY IMMEDIATE SUPERVISION, AND COMPLIES WITH THE LAWS OF THE STATE OF NEW JERSEY.

STEVEN D. PARENT
LAND SURVEYOR
FERRIERO ENGINEERING, INC.

N.J.P.L.S. LIC. NO. 24GS03626900

TAX MAP

TOWNSHIP OF LONG HILL

MORRIS COUNTY, NEW JERSEY

SCALE: 1"=900' JANUARY, 2001

GLEN J. LLOYD, P.L.S.
SCHOOR DEPALMA
20 WATERVIEW BLVD, 3RD FLOOR, P.O. BOX 5245
PARSIPPANY, N.J. 07054-0597

TO SHOW CONDITIONS AS OF JANUARY 2017

M/P/BJA0056/F-TM00

KEY MAP

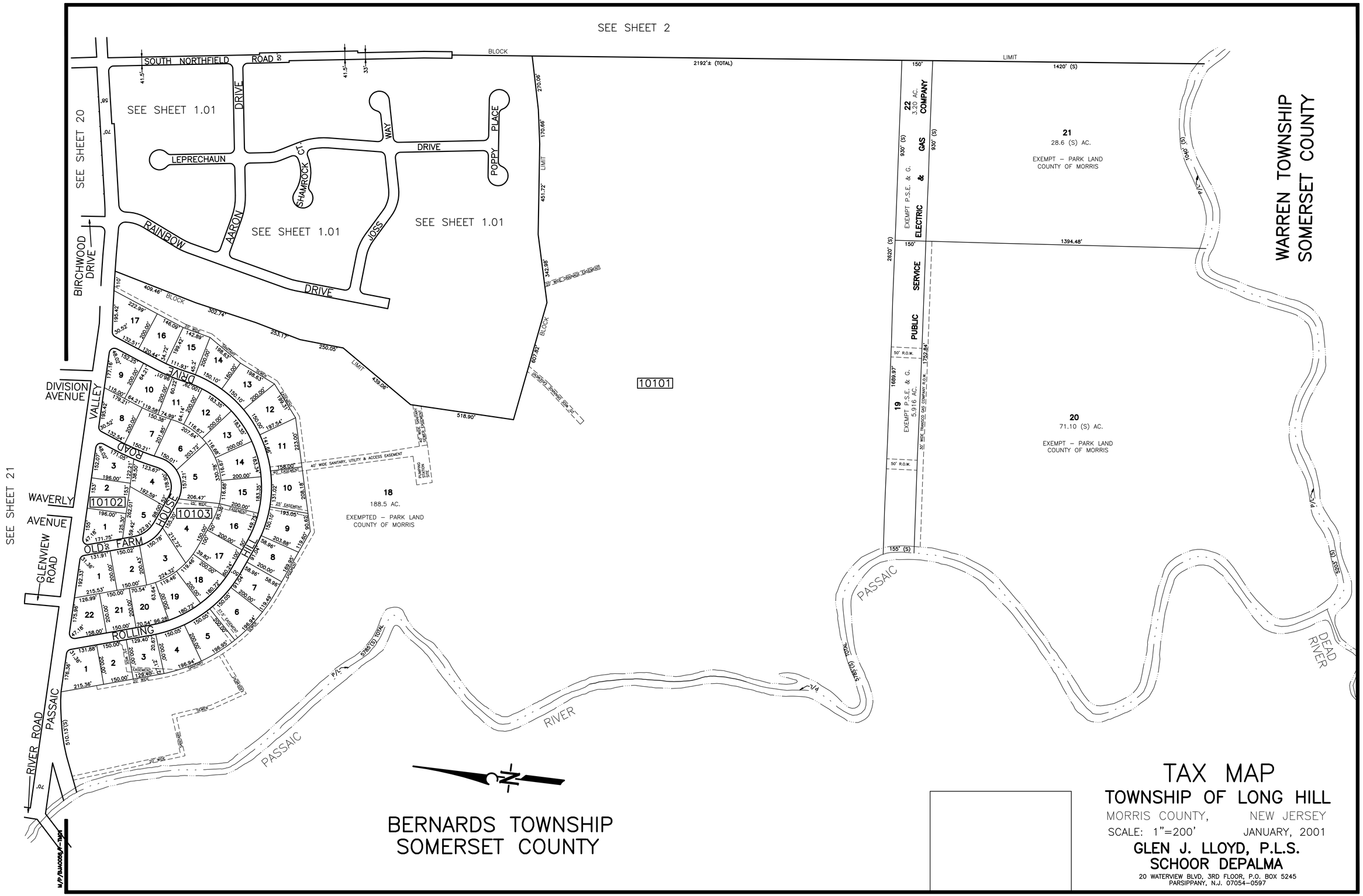

TAX MAP

TOWNSHIP OF LONG HILL

MORRIS COUNTY, NEW JERSEY

SCALE: 1"=200' JANUARY, 2001

GLEN J. LLOYD, P.L.S.
SCHOOR DEPALMA
20 WATERVIEW BLVD, 3RD FLOOR, P.O. BOX 5245
PARSIPPANY, N.J. 07054-0597

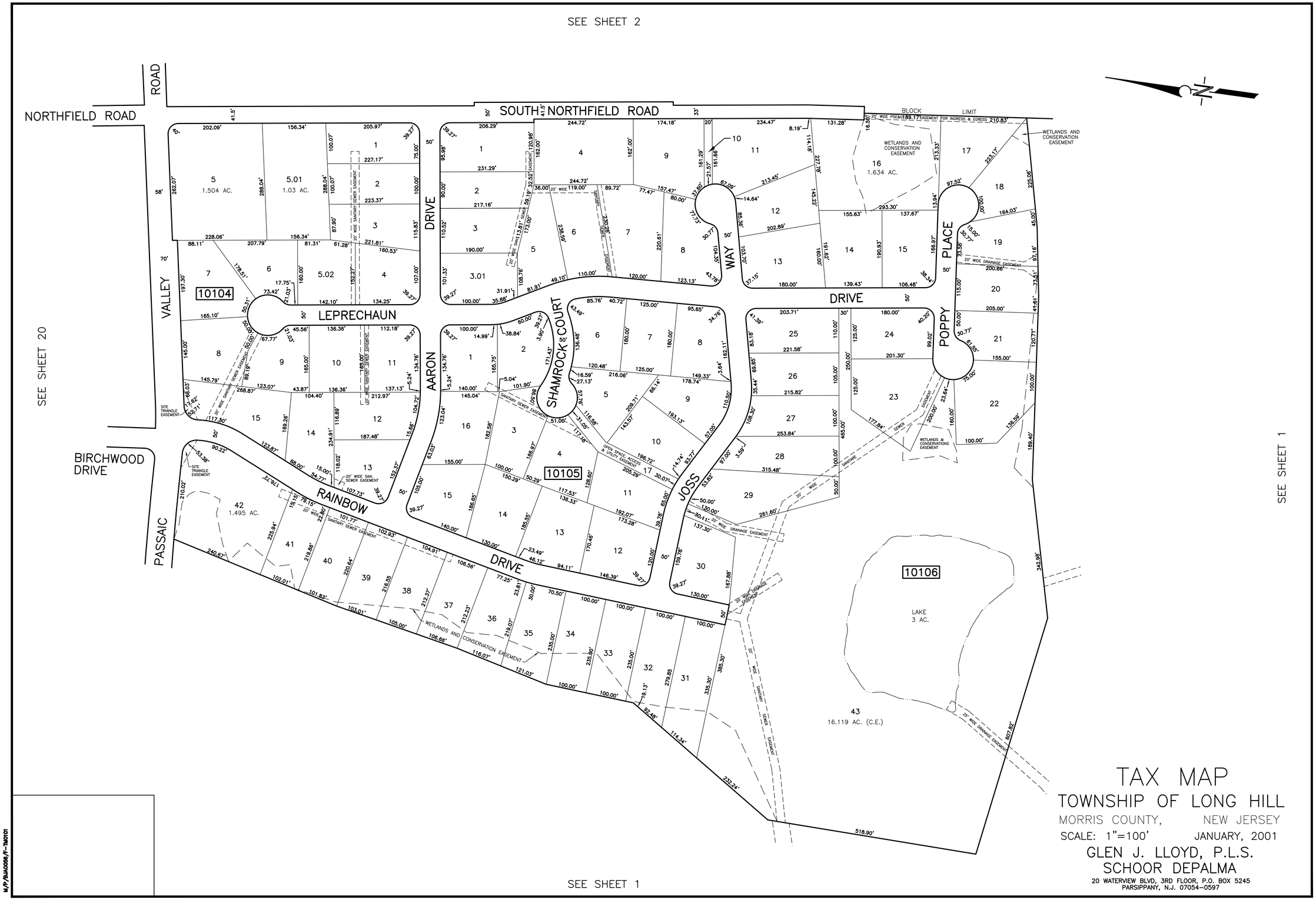

TAX MAP

TOWNSHIP OF LONG HILL

MORRIS COUNTY, NEW JERSEY

SCALE: 1"=100' JANUARY, 2001

GLEN J. LLOYD, P.L.S.

SCHOOR DEPALMA

20 WATERVIEW BLVD, 3RD FLOOR, P.O. BOX 5245
PARSIPPANY, N.J. 07054-0597

M/P/BLA0006/P-TM0101

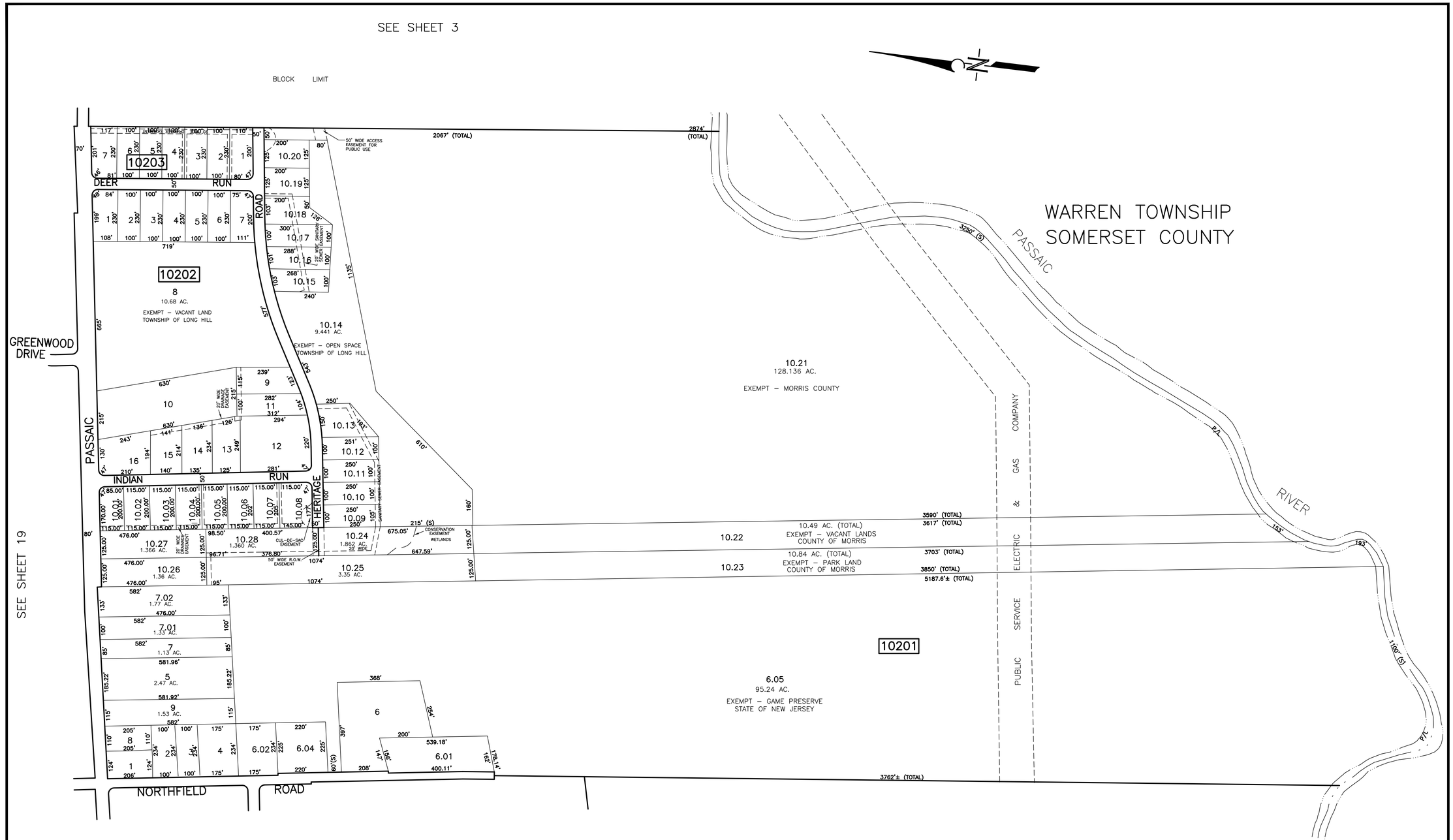

TAX MAP

TOWNSHIP OF LONG HILL

MORRIS COUNTY, NEW JERSEY

SCALE: 1"=200' JANUARY, 2001

GLEN J. LLOYD, P.L.S.
SCHOOR DEPALMA
20 WATERVIEW BLVD, 3RD FLOOR, P.O. BOX 5245
PARSIPPANY, N.J. 07054–0597

M/P/BUK0056/P-TM02

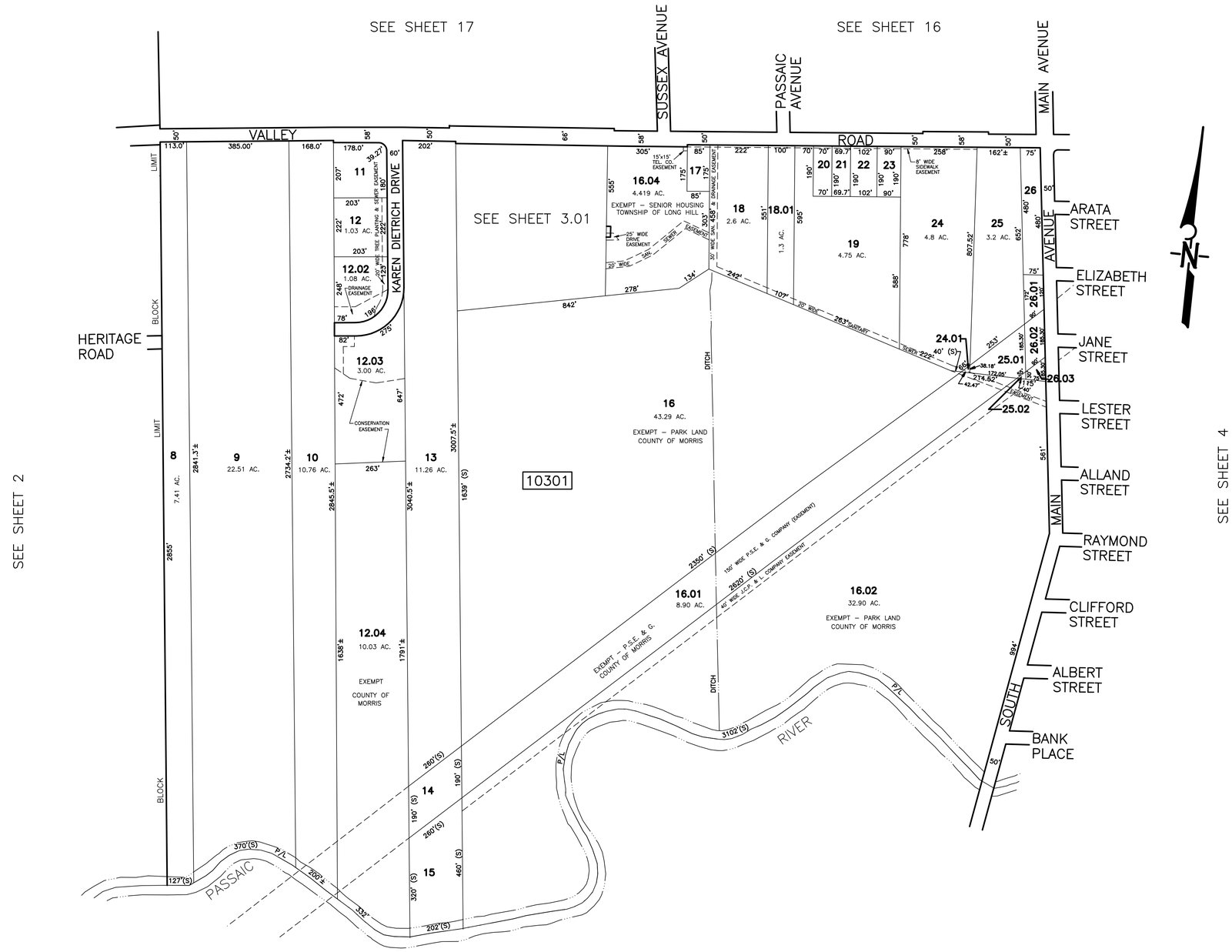

WARREN TOWNSHIP
SOMERSET COUNTY

TAX MAP
TOWNSHIP OF LONG HILL
MORRIS COUNTY, NEW JERSEY
SCALE: 1"=200' JANUARY, 2001

GLEN J. LLOYD, P.L.S.
SCHOOR DEPALMA
20 WATERVIEW BLVD, 3RD FLOOR, P.O. BOX 5245
PARSIPPANY, N.J. 07054-0597

M/P/BLM0094/P-TM03

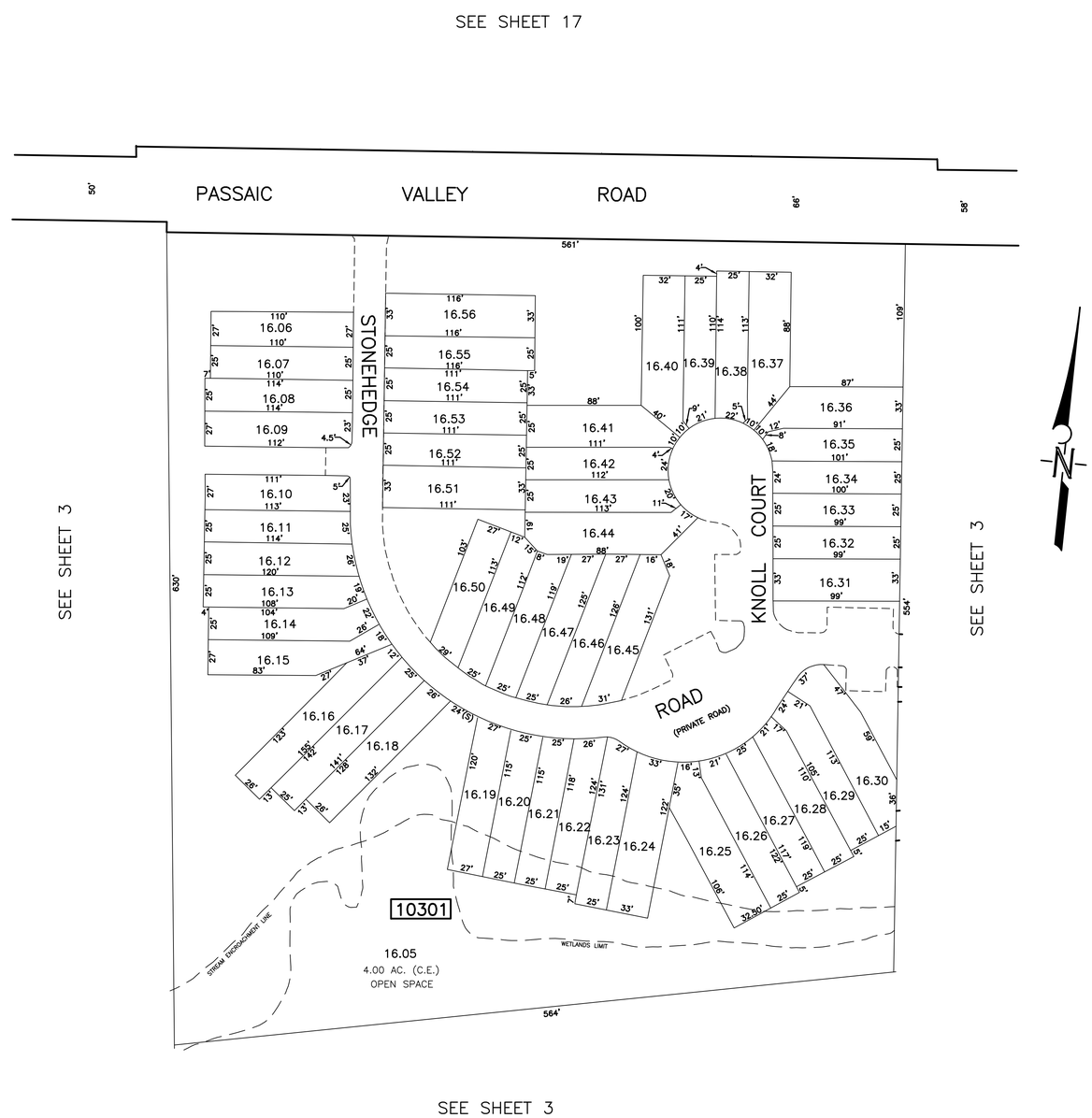

TAX MAP

TOWNSHIP OF LONG HILL

MORRIS COUNTY, NEW JERSEY

SCALE: 1"=50' JANUARY, 2001

GLEN J. LLOYD, P.L.S.
SCHOOR DEPALMA

20 WATERVIEW BLVD, 3RD FLOOR, P.O. BOX 5245
PARSIPPANY, N.J. 07054-0597

M/P/BJA0056/F-TM301

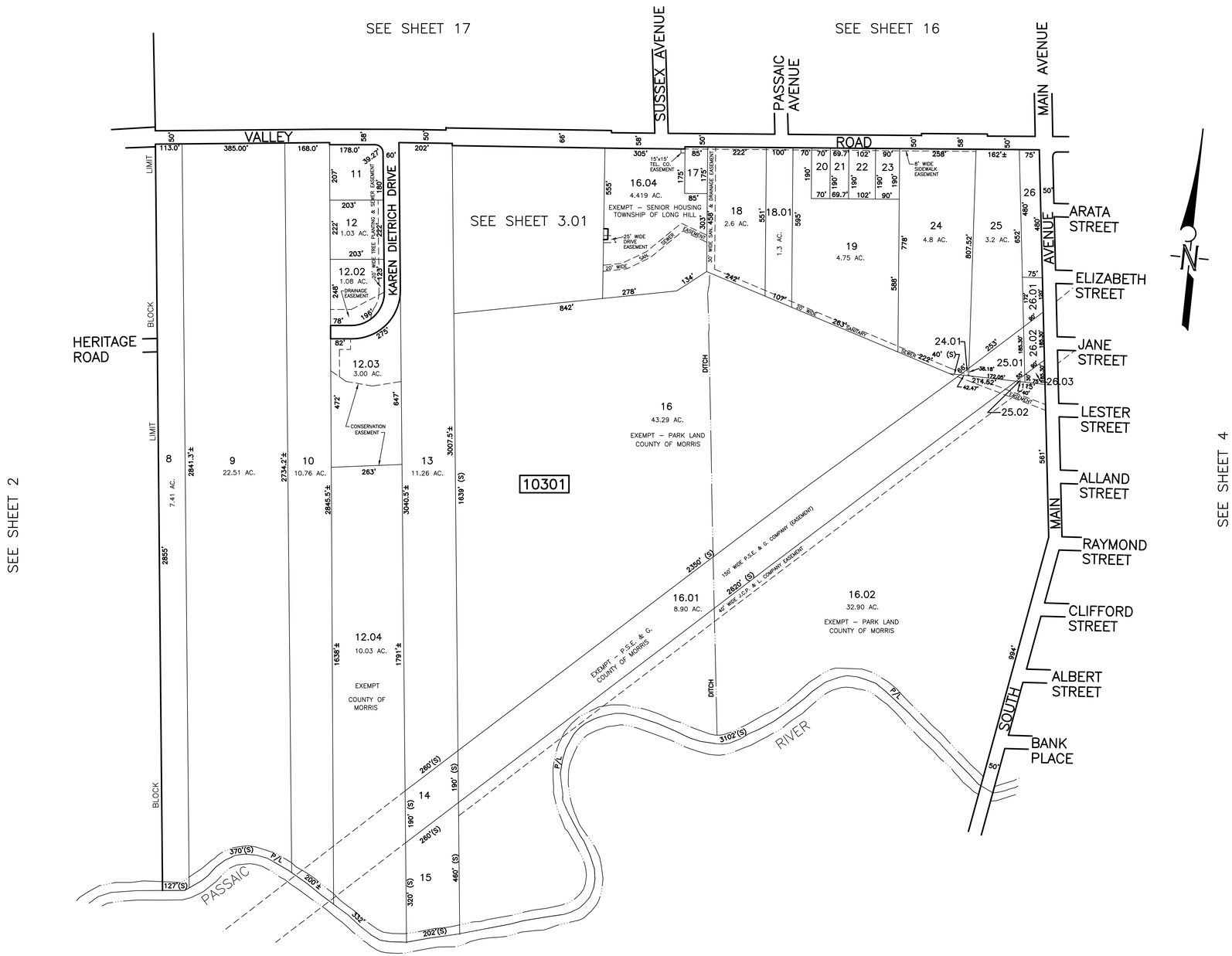

WARREN TOWNSHIP
SOMERSET COUNTY

TAX MAP

TOWNSHIP OF LONG HILL

MORRIS COUNTY, NEW JERSEY

SCALE: 1"=200' JANUARY, 2001

GLEN J. LLOYD, P.L.S.

SCHOOR DEPALMA

20 WATERVIEW BLVD, 3RD FLOOR, P.O. BOX 5245
PARSIPPANY, N.J. 07054–0597

M/P/BLM0094/P–TM03

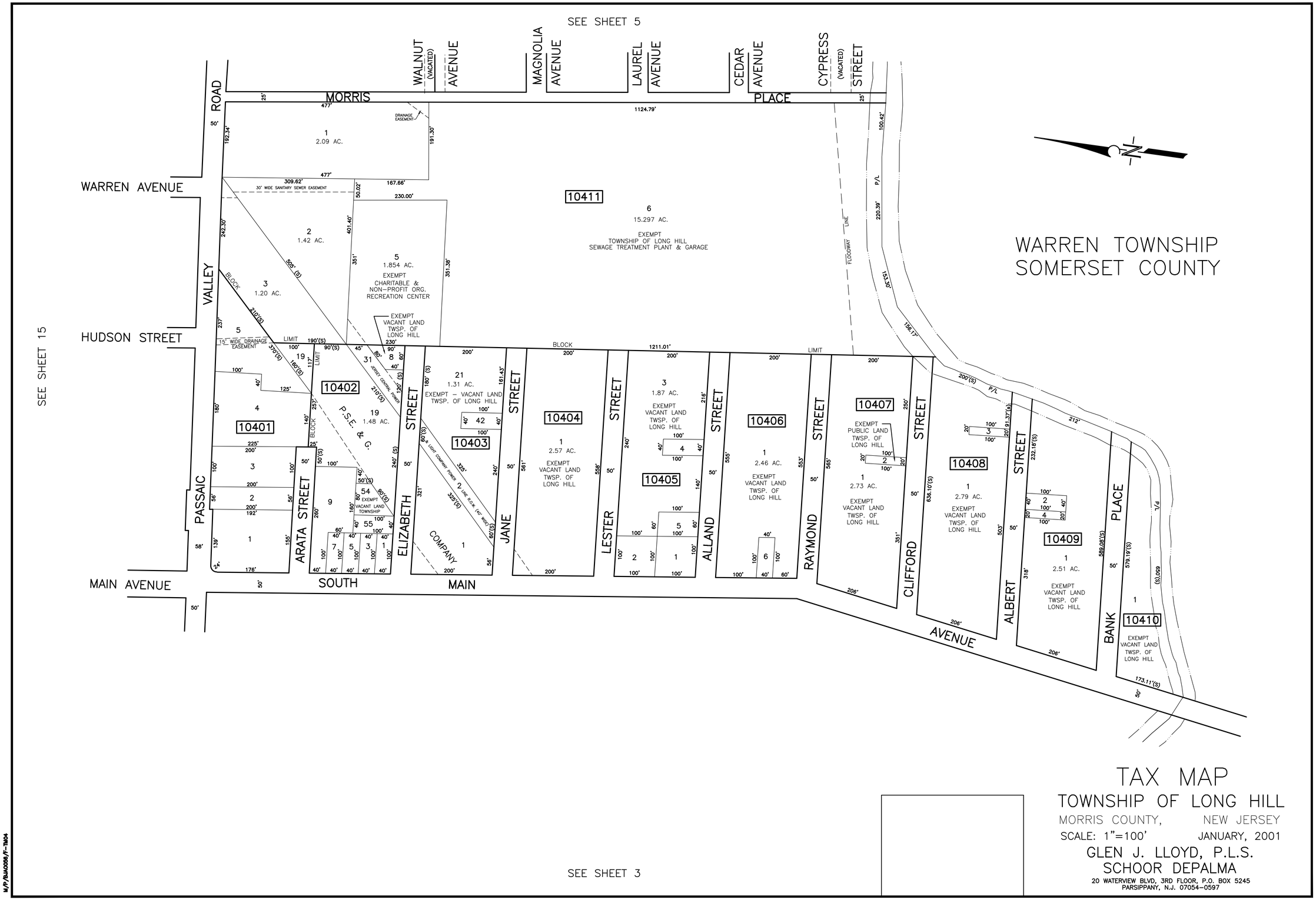

TAX MAP

TOWNSHIP OF LONG HILL

MORRIS COUNTY, NEW JERSEY

SCALE: 1"=100' JANUARY, 2001

GLEN J. LLOYD, P.L.S.
SCHOOR DEPALMA
20 WATERVIEW BLVD, 3RD FLOOR, P.O. BOX 5245
PARSIPPANY, N.J. 07054-0597

M/P/BJA0006/F-TM04

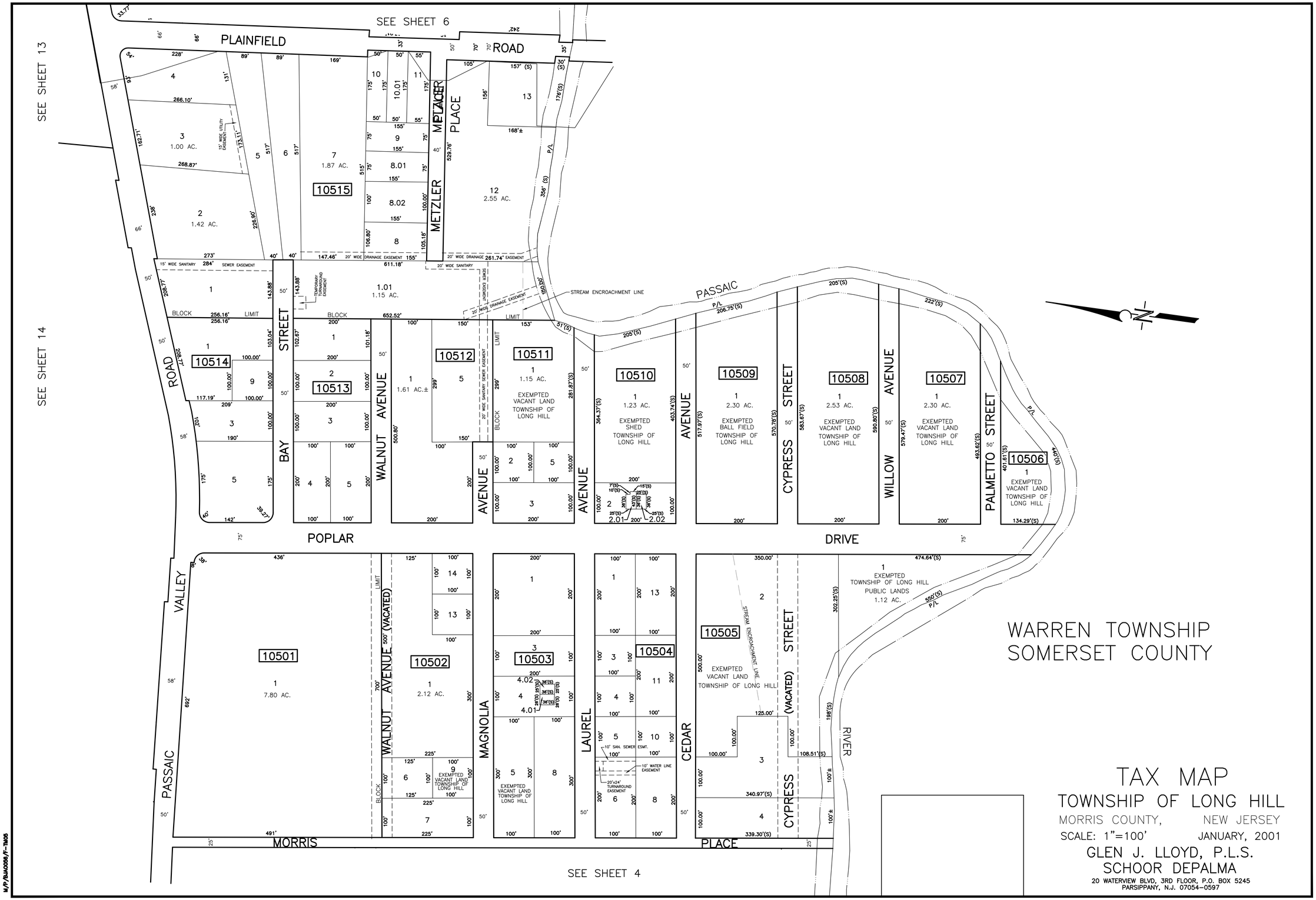
SEE SHEET 6
SEE SHEET 13
SEE SHEET 14
SEE SHEET 4
PLAINFIELD ROAD
METZLER PLACE
PASSAIC ROAD
BAY STREET
WALNUT AVENUE
POPLAR AVENUE
MAGNOLIA AVENUE
LAUREL AVENUE
CEDAR AVENUE
CYPRESS STREET
WILLOW AVENUE
PALMETTO STREET
VALLEY DRIVE
MORRIS PLACE
PASSAIC RIVER
WALNUT AVENUE 500' (VACATED)
CYPRESS STREET (VACATED)
STREAM ENCROACHMENT LINE
10515
10514
10513
10512
10511
10510
10509
10508
10507
10506
10505
10504
10503
10502
10501
EXEMPTED VACANT LAND TOWNSHIP OF LONG HILL
EXEMPTED SHED TOWNSHIP OF LONG HILL
EXEMPTED BALL FIELD TOWNSHIP OF LONG HILL
EXEMPTED TOWNSHIP OF LONG HILL PUBLIC LANDS 1.12 AC.
WARREN TOWNSHIP
SOMERSET COUNTY
TAX MAP
TOWNSHIP OF LONG HILL
MORRIS COUNTY, NEW JERSEY
SCALE: 1"=100' JANUARY, 2001
GLEN J. LLOYD, P.L.S.
SCHOOR DEPALMA
20 WATERVIEW BLVD, 3RD FLOOR, P.O. BOX 5245
PARSIPPANY, N.J. 07054-0597

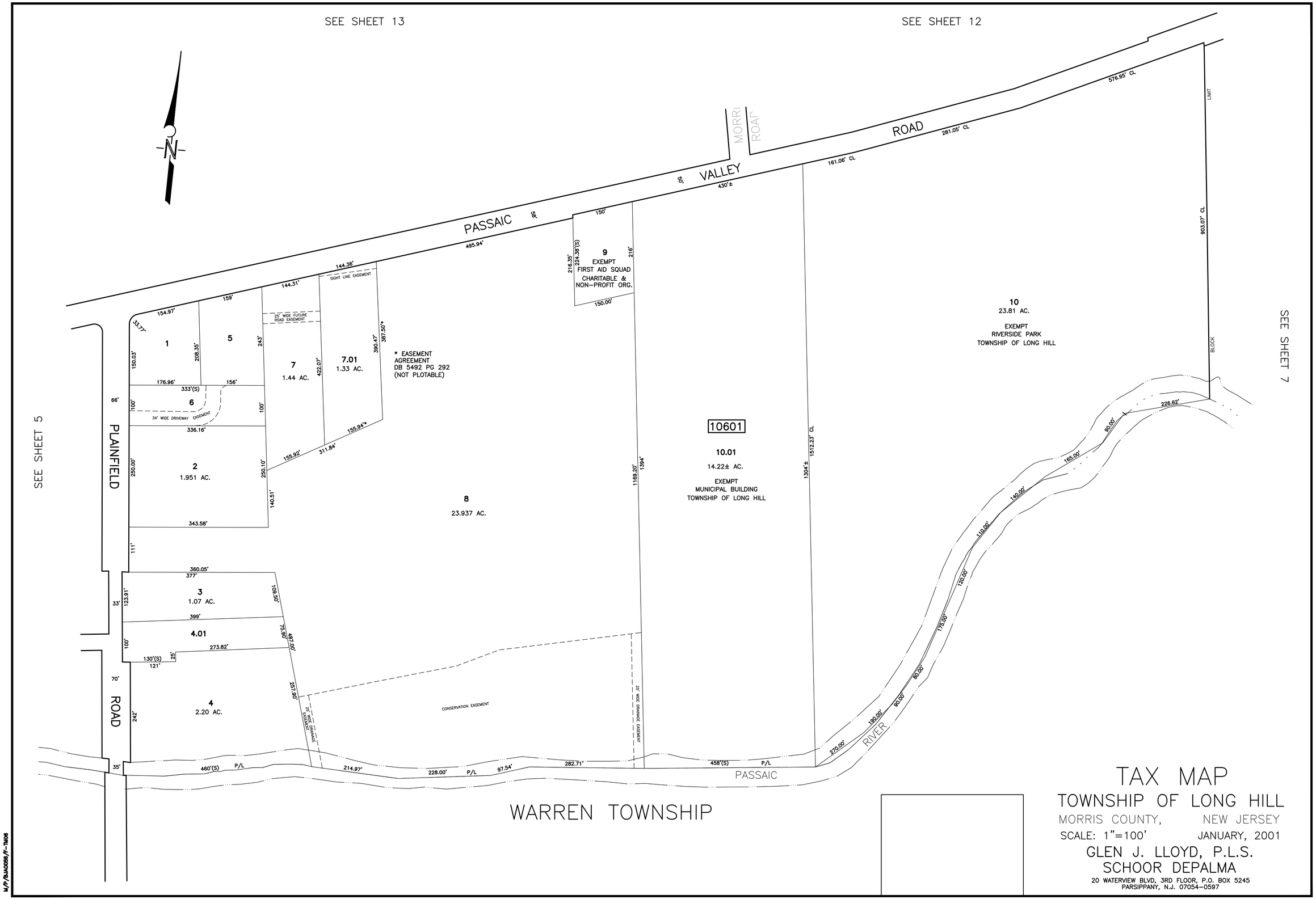

TAX MAP

TOWNSHIP OF LONG HILL

MORRIS COUNTY, NEW JERSEY

SCALE: 1"=100' JANUARY, 2001

GLEN J. LLOYD, P.L.S.

SCHOOR DEPALMA

20 WATERVIEW BLVD, 3RD FLOOR, P.O. BOX 5245
PARSIPPANY, N.J. 07054-0597

W/P/BUA0056/F-TM06

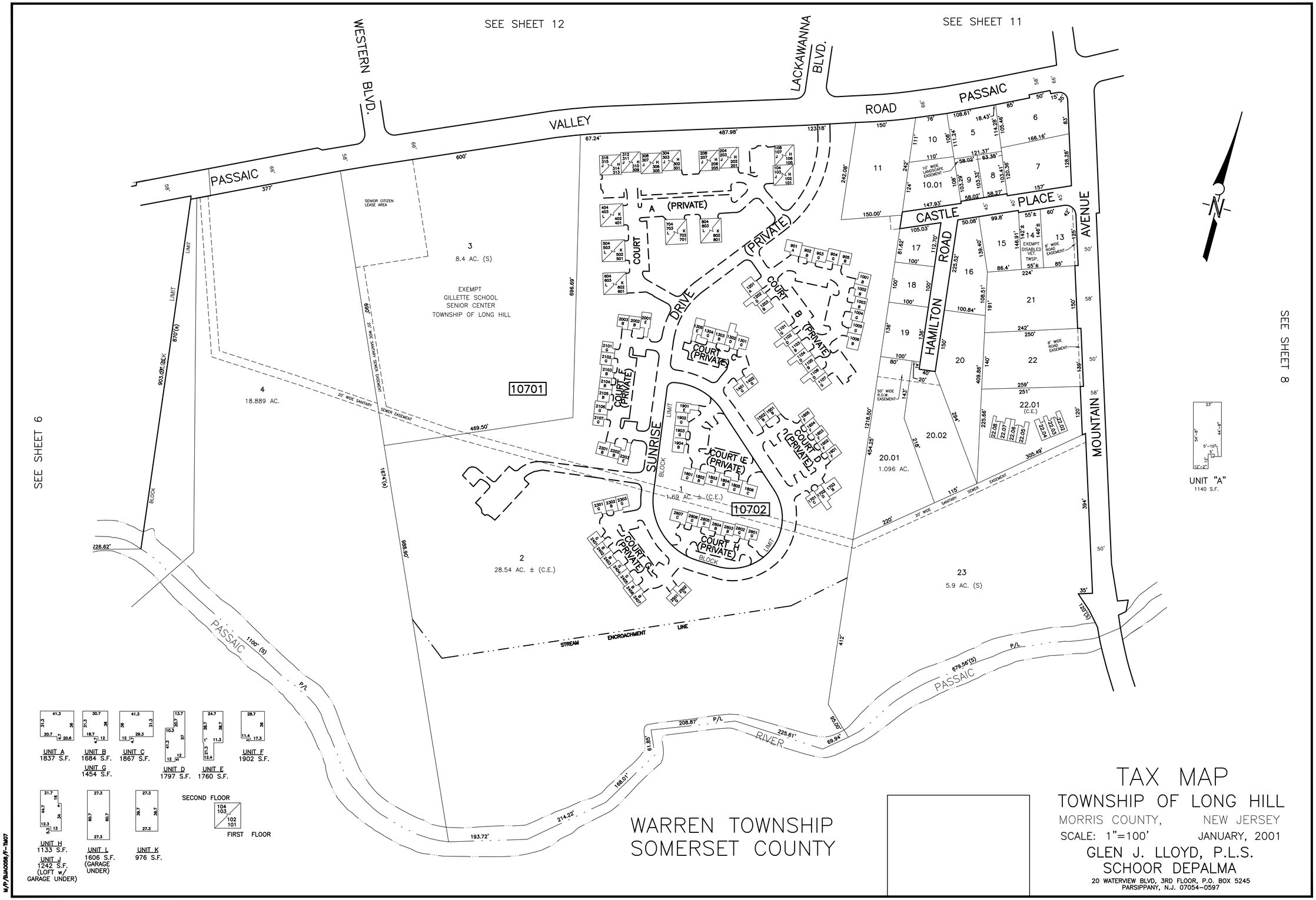
SEE SHEET 12
SEE SHEET 11
SEE SHEET 6
SEE SHEET 8
WESTERN BLVD.
LACKAWANNA BLVD.
PASSAIC VALLEY ROAD
CASTLE PLACE
HAMILTON ROAD
MOUNTAIN AVENUE
SUNRISE DRIVE
COURT A (PRIVATE)
COURT B (PRIVATE)
COURT C (PRIVATE)
COURT D (PRIVATE)
COURT E (PRIVATE)
COURT F (PRIVATE)
COURT G (PRIVATE)
COURT H (PRIVATE)
10701
10702
3
8.4 AC. (S)
EXEMPT
GILLETTE SCHOOL
SENIOR CENTER
TOWNSHIP OF LONG HILL
SENIOR CITIZEN LEASE AREA
4
18.889 AC.
1
1.69 AC. ± (C.E.)
2
28.54 AC. ± (C.E.)
23
5.9 AC. (S)
20.01
1.096 AC.
22.01
(C.E.)
20.02
20 WIDE SANITARY SEWER EASEMENT
STREAM ENCROACHMENT LINE
PASSAIC RIVER
P/L
UNIT "A"
1140 S.F.
UNIT A
1837 S.F.
UNIT B
1684 S.F.
UNIT C
1867 S.F.
UNIT D
1797 S.F.
UNIT E
1760 S.F.
UNIT F
1902 S.F.
UNIT G
1454 S.F.
UNIT H
1133 S.F.
UNIT J
1242 S.F.
(LOFT w/ GARAGE UNDER)
UNIT L
1606 S.F.
(GARAGE UNDER)
UNIT K
976 S.F.
SECOND FLOOR
FIRST FLOOR
WARREN TOWNSHIP
SOMERSET COUNTY
TAX MAP
TOWNSHIP OF LONG HILL
MORRIS COUNTY, NEW JERSEY
SCALE: 1"=100'
JANUARY, 2001
GLEN J. LLOYD, P.L.S.
SCHOOR DEPALMA
20 WATERVIEW BLVD, 3RD FLOOR, P.O. BOX 5245
PARSIPPANY, N.J. 07054-0597
M/P/BLK0056/F-TM07

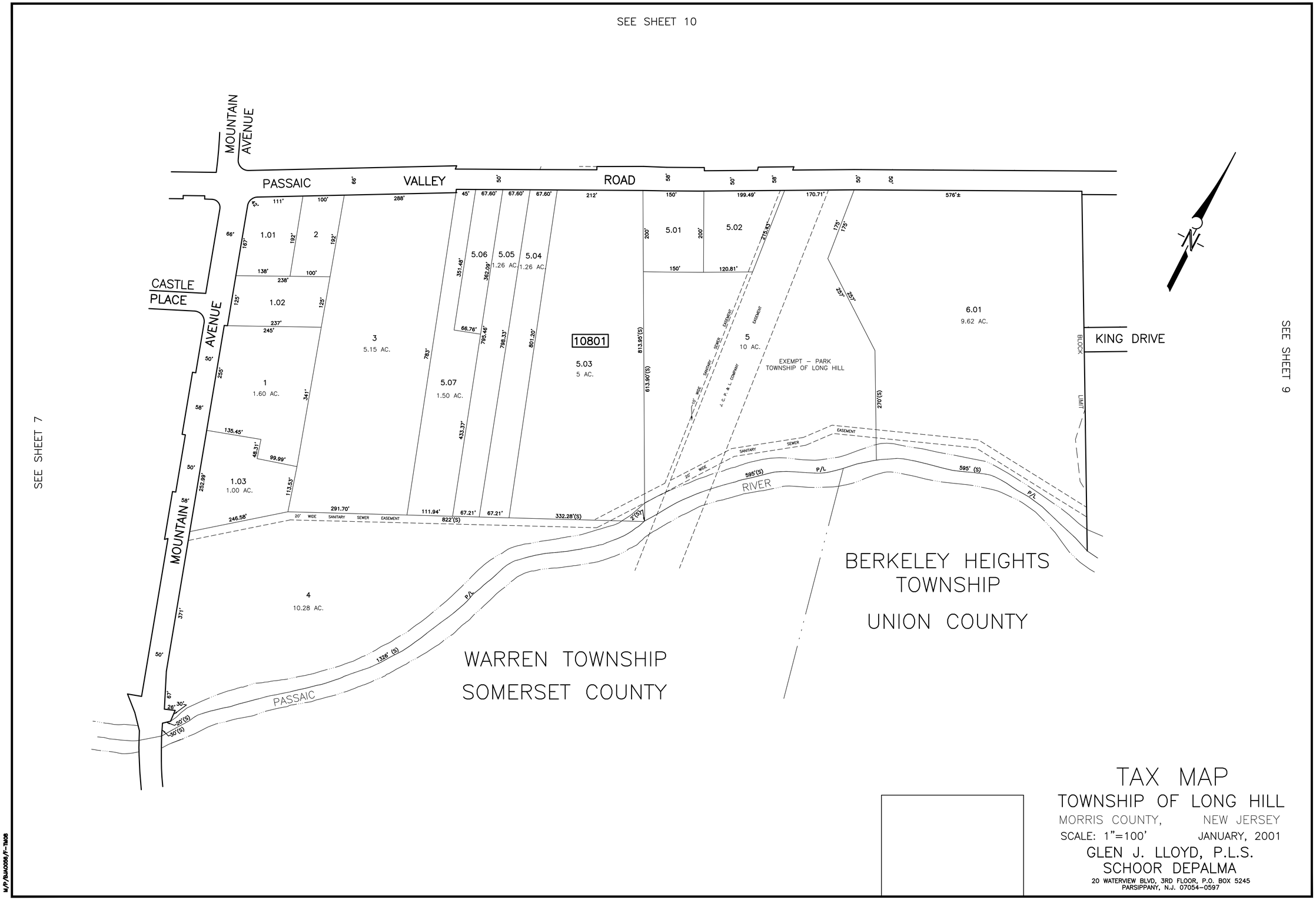

TAX MAP

TOWNSHIP OF LONG HILL

MORRIS COUNTY, NEW JERSEY

SCALE: 1"=100' JANUARY, 2001

GLEN J. LLOYD, P.L.S.

SCHOOR DEPALMA

20 WATERVIEW BLVD, 3RD FLOOR, P.O. BOX 5245
PARSIPPANY, N.J. 07054-0597

M/P/BJA0056/F-TM08

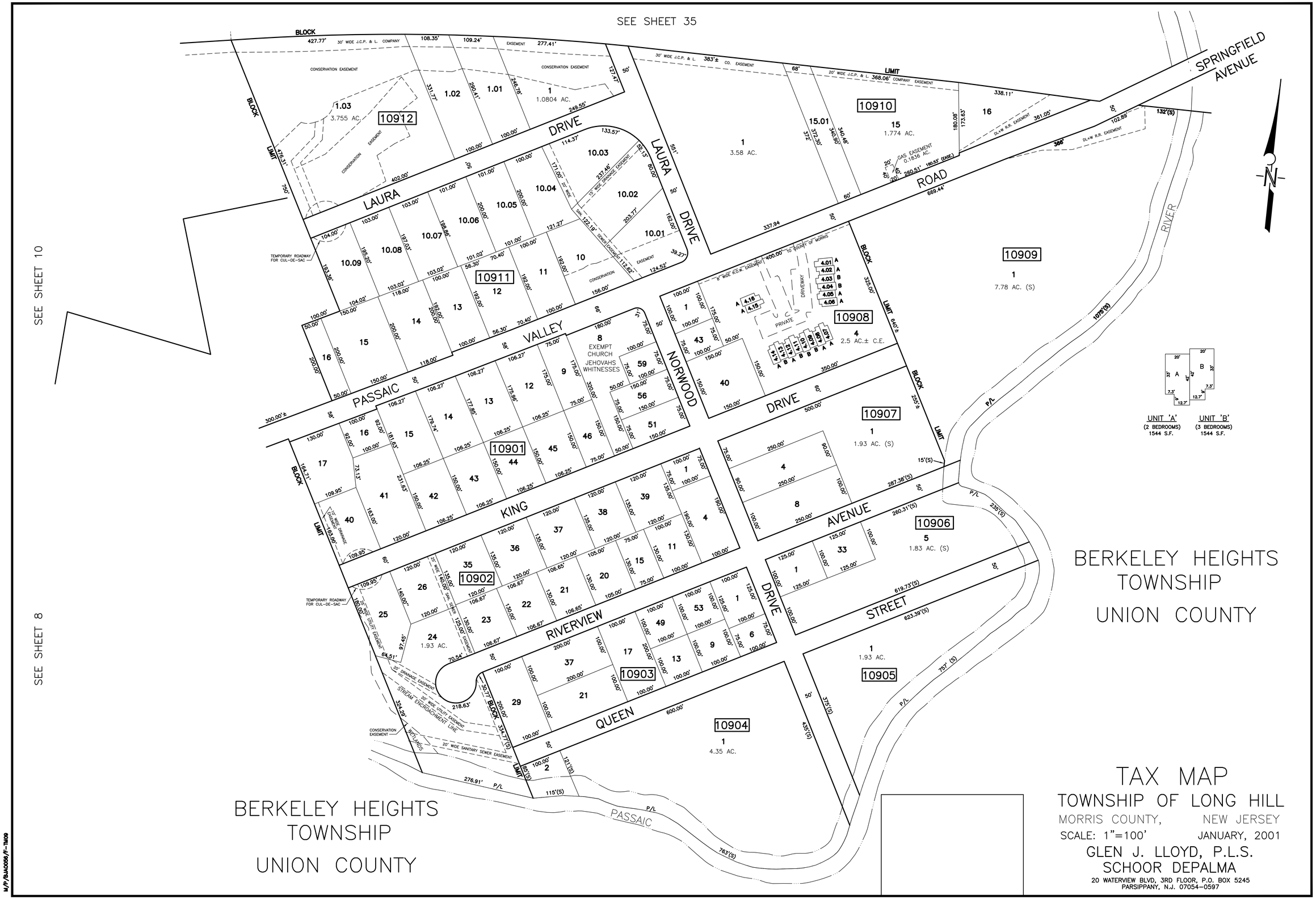

TAX MAP

TOWNSHIP OF LONG HILL

MORRIS COUNTY, NEW JERSEY

SCALE: 1"=100' JANUARY, 2001

GLEN J. LLOYD, P.L.S.

SCHOOR DEPALMA

20 WATERVIEW BLVD, 3RD FLOOR, P.O. BOX 5245
PARSIPPANY, N.J. 07054-0597

M/P/BLA0056/F-TM09

SEE SHEET 34
SEE SHEET 11
SEE SHEET 9
SEE SHEET 8
SEE SHEET 7
JERSEY AVENUE
SUMMIT AVENUE
MOUNTAIN AVE.
JOHNSON AVENUE
SUMMIT AVENUE
PASSAIC VALLEY ROAD
LAURA DRIVE
(FORMERLY ERIE-LACKAWANNA R.R. PASSAIC & DELAWARE DIVISION) CLASS I
10100
11001
11002
EXEMPT VACANT LAND TOWNSHIP OF LONG HILL
TAX MAP
TOWNSHIP OF LONG HILL
MORRIS COUNTY, NEW JERSEY
SCALE: 1"=100'
JANUARY, 2001
GLEN J. LLOYD, P.L.S.
SCHOOR DEPALMA
20 WATERVIEW BLVD, 3RD FLOOR, P.O. BOX 5245
PARSIPPANY, N.J. 07054-0597

TAX MAP

TOWNSHIP OF LONG HILL

MORRIS COUNTY, NEW JERSEY

SCALE: 1"=100' JANUARY, 2001

GLEN J. LLOYD, P.L.S.

SCHOOR DEPALMA

20 WATERVIEW BLVD, 3RD FLOOR, P.O. BOX 5245
PARSIPPANY, N.J. 07054–0597

M/P/BJA0056/F–TM11

TAX MAP

TOWNSHIP OF LONG HILL

MORRIS COUNTY, NEW JERSEY

SCALE: 1"=100' JANYARY, 2001

GLEN J. LLOYD, P.L.S.

SCHOOR DEPALMA

20 WATERVIEW BLVD, 3RD FLOOR, P.O. BOX 5245
PARSIPPANY, N.J. 07054-0597

M/P/BJA0056/F-TM12

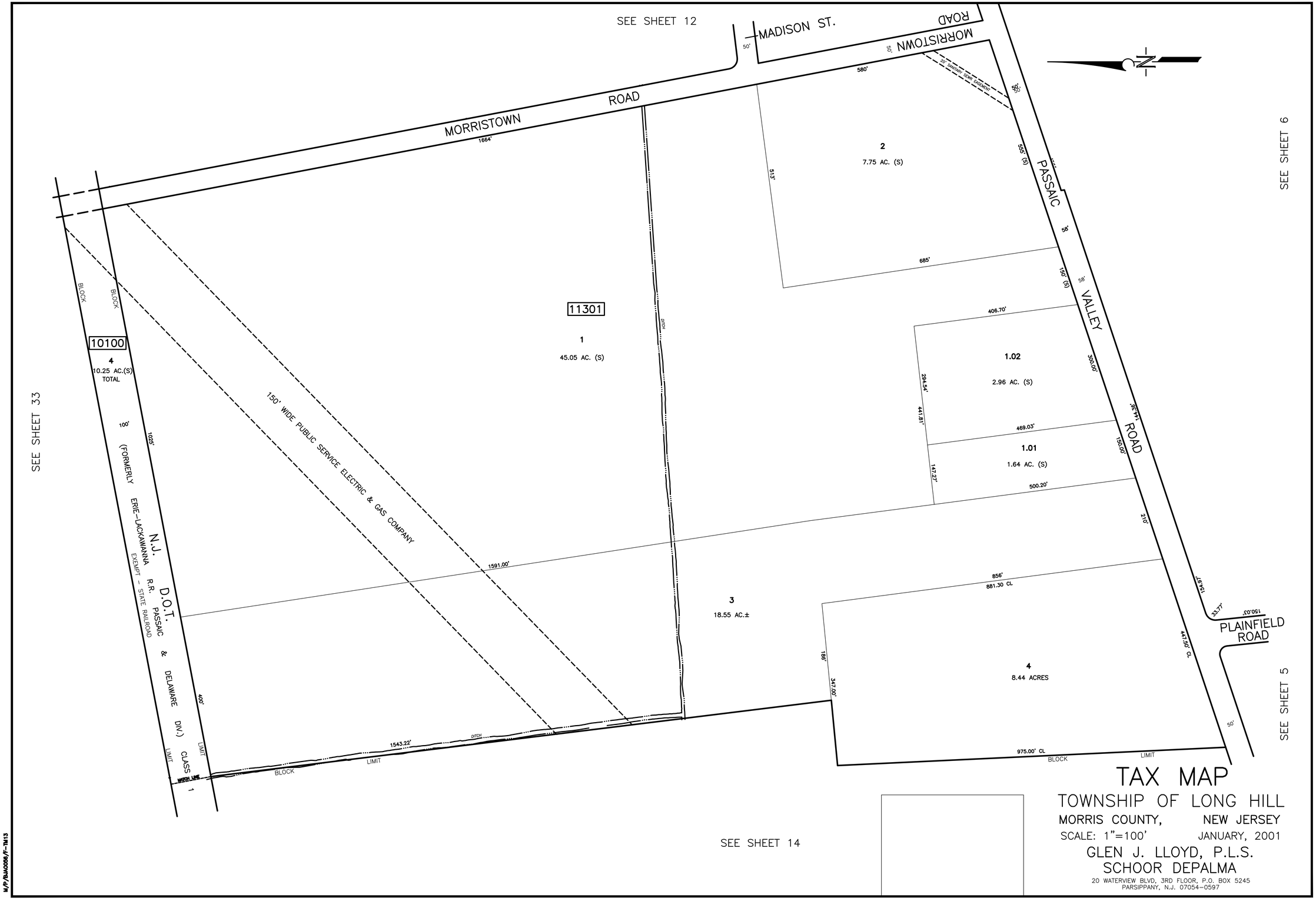
SEE SHEET 12
MADISON ST.
MORRISTOWN ROAD
MORRISTOWN ROAD
1664'
580'
2
7.75 AC. (S)
513'
685'
555' (S)
PASSAIC VALLEY ROAD
150' (S)
406.70'
1.02
2.96 AC. (S)
300.00'
294.54'
441.81'
469.03'
1.01
1.64 AC. (S)
147.27'
150.00'
500.20'
210'
11301
1
45.05 AC. (S)
DITCH
150' WIDE PUBLIC SERVICE ELECTRIC & GAS COMPANY
1591.00'
3
18.55 AC.±
856'
881.30 CL
186'
347.00'
4
8.44 ACRES
975.00' CL
447.50' CL
154.97'
33.77'
150.03'
PLAINFIELD ROAD
10100
4
10.25 AC.(S)
TOTAL
100'
1025'
400'
(FORMERLY ERIE-LACKAWANNA R.R. PASSAIC & DELAWARE DIV.) CLASS 1
N.J. D.O.T.
EXEMPT - STATE RAILROAD
BLOCK
LIMIT
1543.22'
DITCH
MORRIS LINE
SEE SHEET 33
SEE SHEET 6
SEE SHEET 5
SEE SHEET 14
TAX MAP
TOWNSHIP OF LONG HILL
MORRIS COUNTY, NEW JERSEY
SCALE: 1"=100' JANUARY, 2001
GLEN J. LLOYD, P.L.S.
SCHOOR DEPALMA
20 WATERVIEW BLVD, 3RD FLOOR, P.O. BOX 5245
PARSIPPANY, N.J. 07054-0597

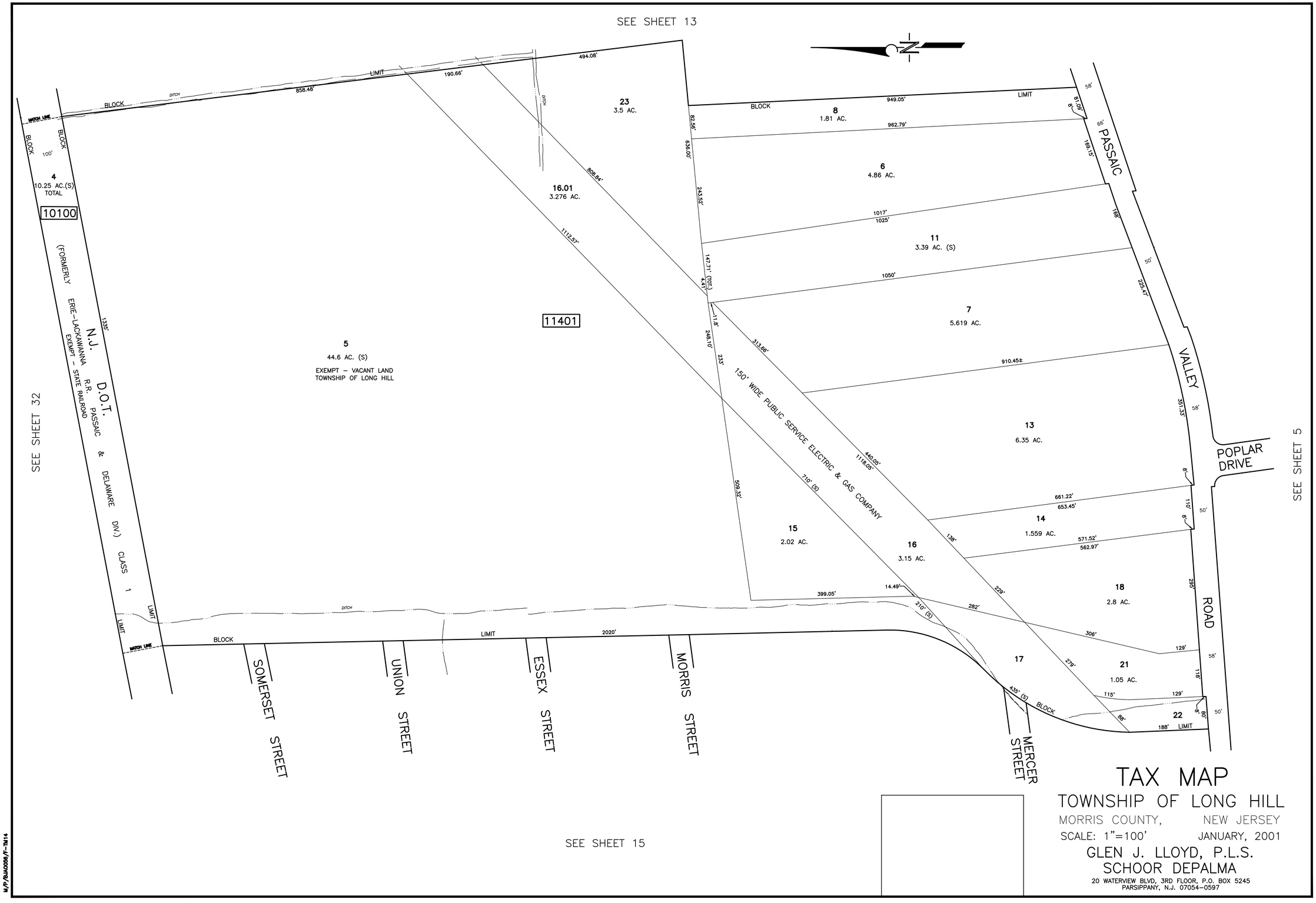

TAX MAP

TOWNSHIP OF LONG HILL

MORRIS COUNTY, NEW JERSEY

SCALE: 1"=100' JANUARY, 2001

GLEN J. LLOYD, P.L.S.

SCHOOR DEPALMA

20 WATERVIEW BLVD, 3RD FLOOR, P.O. BOX 5245
PARSIPPANY, N.J. 07054-0597

TAX MAP

TOWNSHIP OF LONG HILL

MORRIS COUNTY, NEW JERSEY

SCALE: 1"=100' JANUARY, 2001

GLEN J. LLOYD, P.L.S.

SCHOOR DEPALMA

20 WATERVIEW BLVD, 3RD FLOOR, P.O. BOX 5245
PARSIPPANY, N.J. 07054-0597

M/P/BJA0056/F-TM15

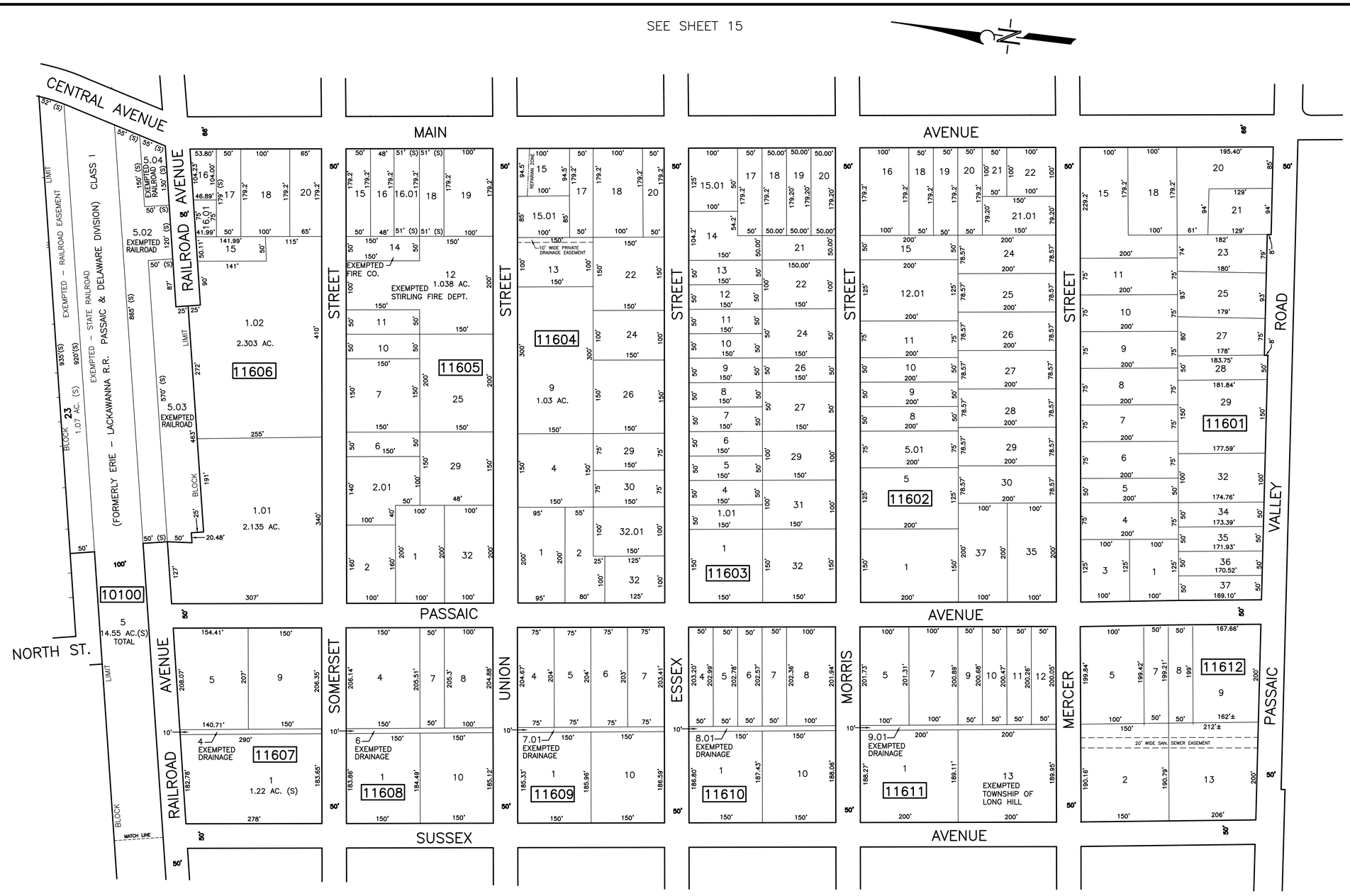

TAX MAP

TOWNSHIP OF LONG HILL

MORRIS COUNTY, NEW JERSEY

SCALE: 1"=100' JANUARY, 2001

GLEN J. LLOYD, P.L.S.

SCHOOR DEPALMA

20 WATERVIEW BLVD, 3RD FLOOR, P.O. BOX 5245
PARSIPPANY, N.J. 07054–0597

M/P/BUA0056/T–TM16

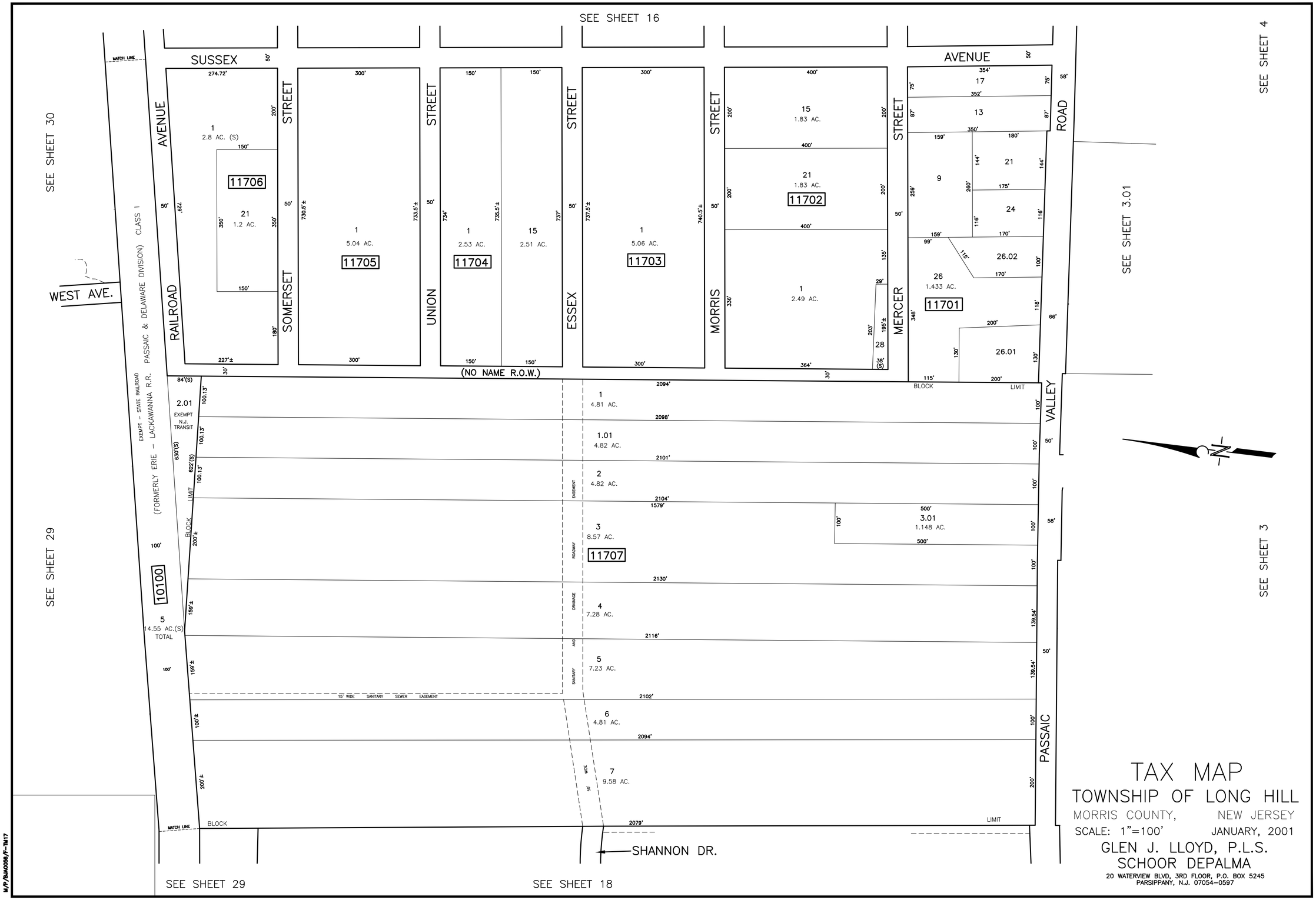
SEE SHEET 16
SEE SHEET 30
SEE SHEET 29
SEE SHEET 4
SEE SHEET 3.01
SEE SHEET 3
SEE SHEET 18
MATCH LINE
WEST AVE.
SUSSEX AVENUE
STREET
SOMERSET STREET
UNION STREET
ESSEX STREET
MORRIS STREET
MERCER STREET
PASSAIC VALLEY ROAD
RAILROAD
PASSAIC & DELAWARE DIVISION) CLASS I
(FORMERLY ERIE – LACKAWANNA R.R.
EXEMPT – STATE RAILROAD
(NO NAME R.O.W.)
SHANNON DR.
15' WIDE SANITARY SEWER EASEMENT
EASEMENT
ROADWAY
DRAINAGE
AND
SANITARY
50' WIDE
BLOCK
LIMIT
11706
11705
11704
11703
11702
11701
11707
10100
1 2.8 AC. (S)
21 1.2 AC.
1 5.04 AC.
1 2.53 AC.
15 2.51 AC.
1 5.06 AC.
15 1.83 AC.
21 1.83 AC.
1 2.49 AC.
28 38' (S)
17
13
9
21
24
26 1.433 AC.
26.02
26.01
2.01 EXEMPT N.J. TRANSIT
1 4.81 AC.
1.01 4.82 AC.
2 4.82 AC.
3 8.57 AC.
4 7.28 AC.
5 7.23 AC.
6 4.81 AC.
7 9.58 AC.
3.01 1.148 AC.
5 14.55 AC.(S) TOTAL
TAX MAP
TOWNSHIP OF LONG HILL
MORRIS COUNTY, NEW JERSEY
SCALE: 1"=100' JANUARY, 2001
GLEN J. LLOYD, P.L.S.
SCHOOR DEPALMA
20 WATERVIEW BLVD, 3RD FLOOR, P.O. BOX 5245
PARSIPPANY, N.J. 07054-0597

TAX MAP

TOWNSHIP OF LONG HILL

MORRIS COUNTY, NEW JERSEY

SCALE: 1"=100' JANUARY, 2001

GLEN J. LLOYD, P.L.S.

SCHOOR DEPALMA

20 WATERVIEW BLVD, 3RD FLOOR, P.O. BOX 5245
PARSIPPANY, N.J. 07054-0597

M/P/BJA0056/T-TM18

TAX MAP

TOWNSHIP OF LONG HILL

MORRIS COUNTY, NEW JERSEY

SCALE: 1"=100' JANUARY, 2001

GLEN J. LLOYD, P.L.S.
SCHOOR DEPALMA

20 WATERVIEW BLVD, 3RD FLOOR, P.O. BOX 5245
PARSIPPANY, N.J. 07054-0597

M/P/BJA0056/F-TM19

TAX MAP

TOWNSHIP OF LONG HILL

MORRIS COUNTY, NEW JERSEY

SCALE: 1"=100' JANUARY, 2001

GLEN J. LLOYD, P.L.S.

SCHOOR DEPALMA

20 WATERVIEW BLVD, 3RD FLOOR, P.O. BOX 5245
PARSIPPANY, N.J. 07054-0597

M/P/BJA0056/F-TM20

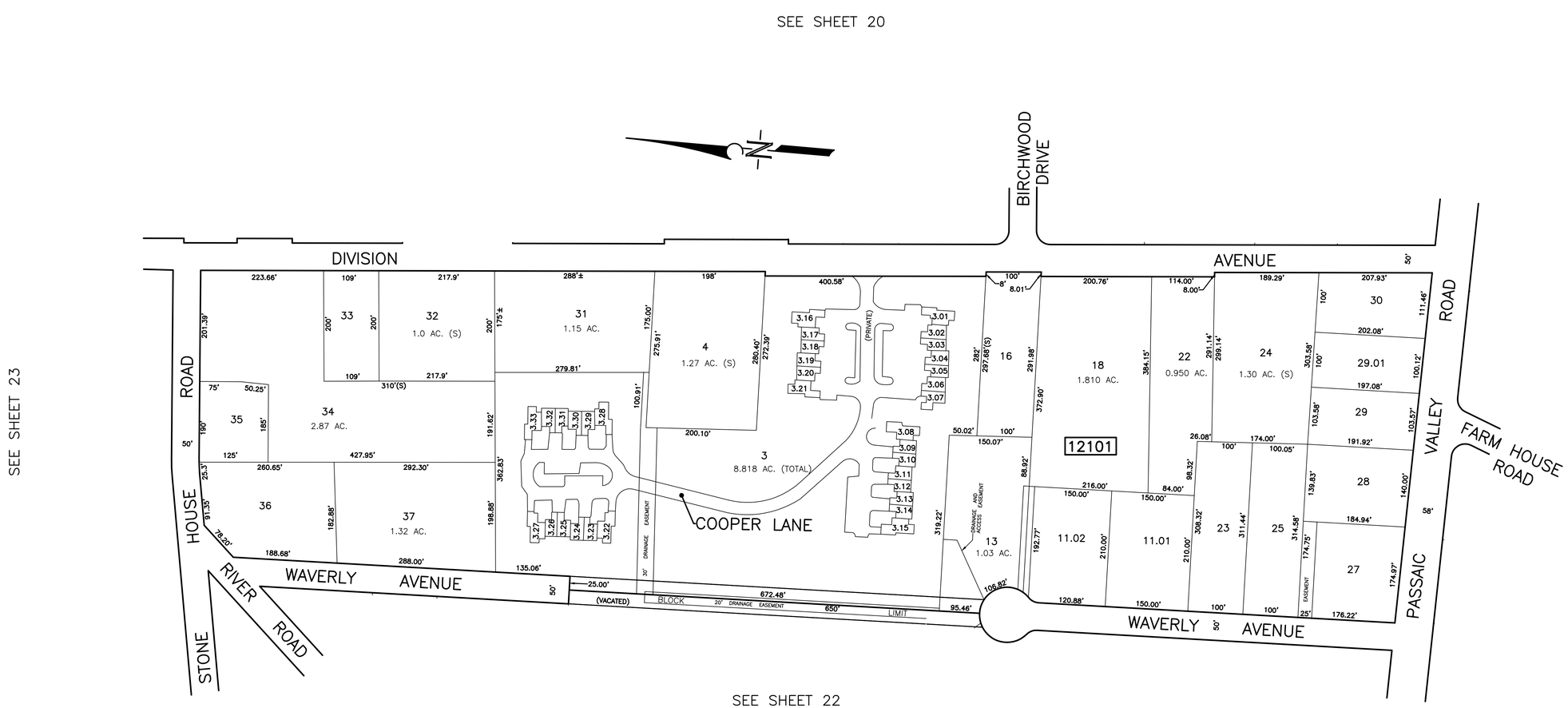

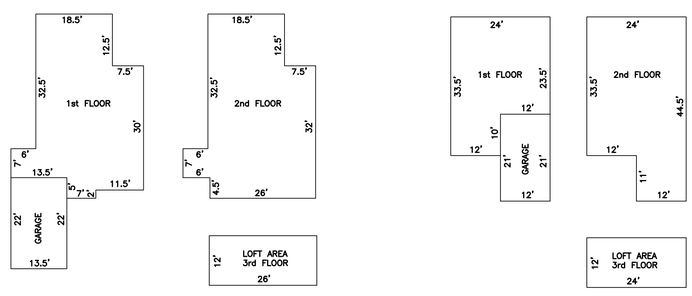

END UNITS
2481 S.F.

UNIT #	LOT #
C001	3.01
C007	3.07
C008	3.08
C015	3.15
C016	3.16
C021	3.21
C022	3.22
C027	3.27
C028	3.28
C033	3.33

INTERIOR UNITS
1888 S.F.

UNIT #	LOT #	UNIT #	LOT #
C002	3.02	C018	3.18
C003	3.03	C019	3.19
C004	3.04	C020	3.20
C005	3.05	C023	3.23
C006	3.06	C024	3.24
C009	3.09	C025	3.25
C010	3.10	C026	3.26
C011	3.11	C029	3.29
C012	3.12	C030	3.30
C013	3.13	C031	3.31
C014	3.14	C032	3.32
C017	3.17		

TAX MAP

TOWNSHIP OF LONG HILL

MORRIS COUNTY, NEW JERSEY

SCALE: 1"=100' JANUARY, 2001

GLEN J. LLOYD, P.L.S.
SCHOOR DEPALMA
20 WATERVIEW BLVD, 3RD FLOOR, P.O. BOX 5245
PARSIPPANY, N.J. 07054-0597

M/P/BJA0056/T-TM21

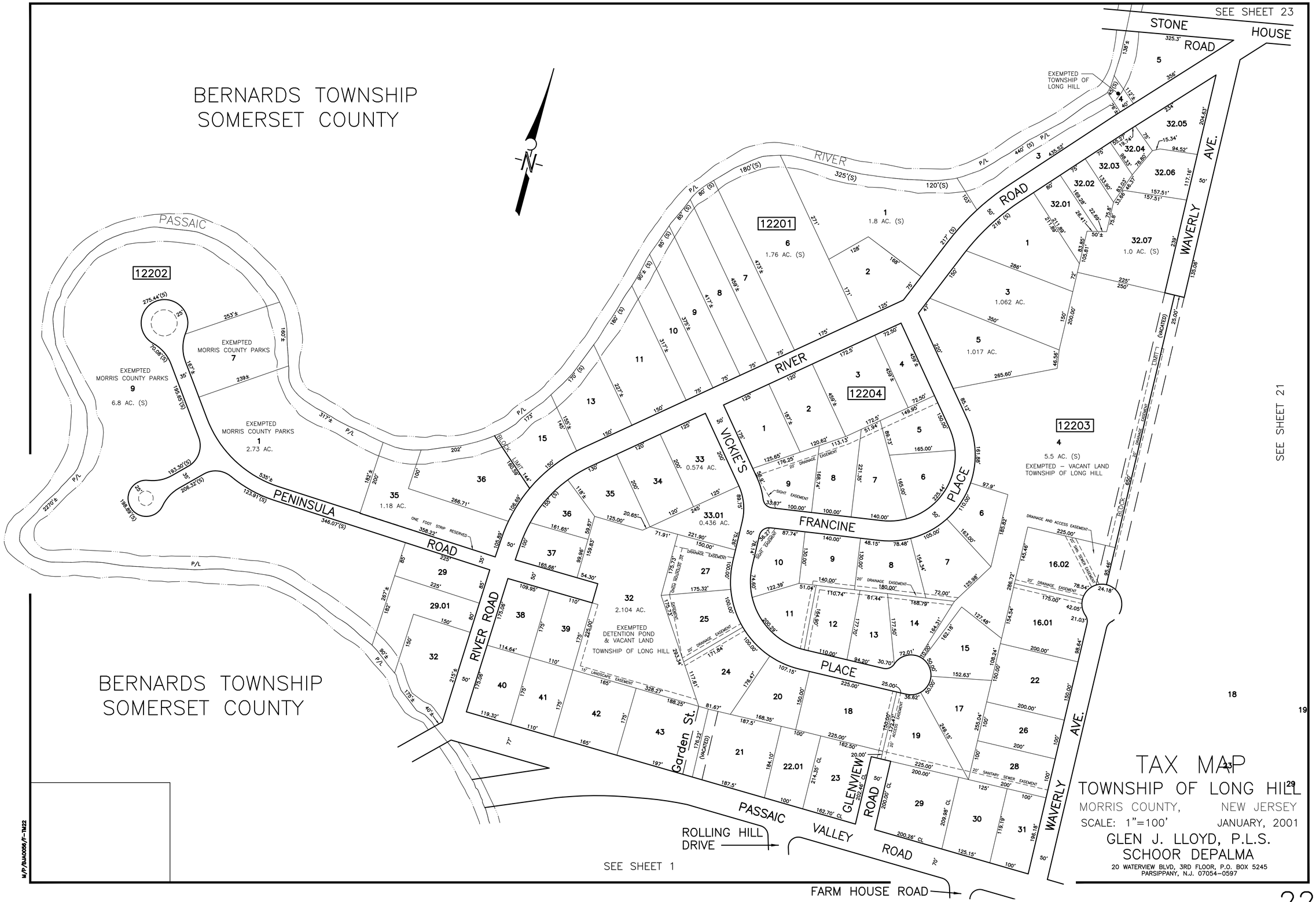
SEE SHEET 23
STONE HOUSE ROAD
BERNARDS TOWNSHIP
SOMERSET COUNTY
PASSAIC RIVER
12202
12201
12204
12203
EXEMPTED MORRIS COUNTY PARKS 9 6.8 AC. (S)
EXEMPTED MORRIS COUNTY PARKS 7
EXEMPTED MORRIS COUNTY PARKS 1 2.73 AC.
EXEMPTED TOWNSHIP OF LONG HILL
PENINSULA ROAD
RIVER ROAD
VICKIE'S PLACE
FRANCINE PLACE
WAVERLY AVE.
Garden St.
GLENWIEW ROAD
PASSAIC VALLEY ROAD
ROLLING HILL DRIVE
FARM HOUSE ROAD
32 2.104 AC. EXEMPTED DETENTION POND & VACANT LAND TOWNSHIP OF LONG HILL
33 0.574 AC.
33.01 0.436 AC.
4 5.5 AC. (S) EXEMPTED – VACANT LAND TOWNSHIP OF LONG HILL
SEE SHEET 21
SEE SHEET 1
BERNARDS TOWNSHIP
SOMERSET COUNTY
TAX MAP
TOWNSHIP OF LONG HILL
MORRIS COUNTY, NEW JERSEY
SCALE: 1"=100' JANUARY, 2001
GLEN J. LLOYD, P.L.S.
SCHOOR DEPALMA
20 WATERVIEW BLVD, 3RD FLOOR, P.O. BOX 5245
PARSIPPANY, N.J. 07054-0597

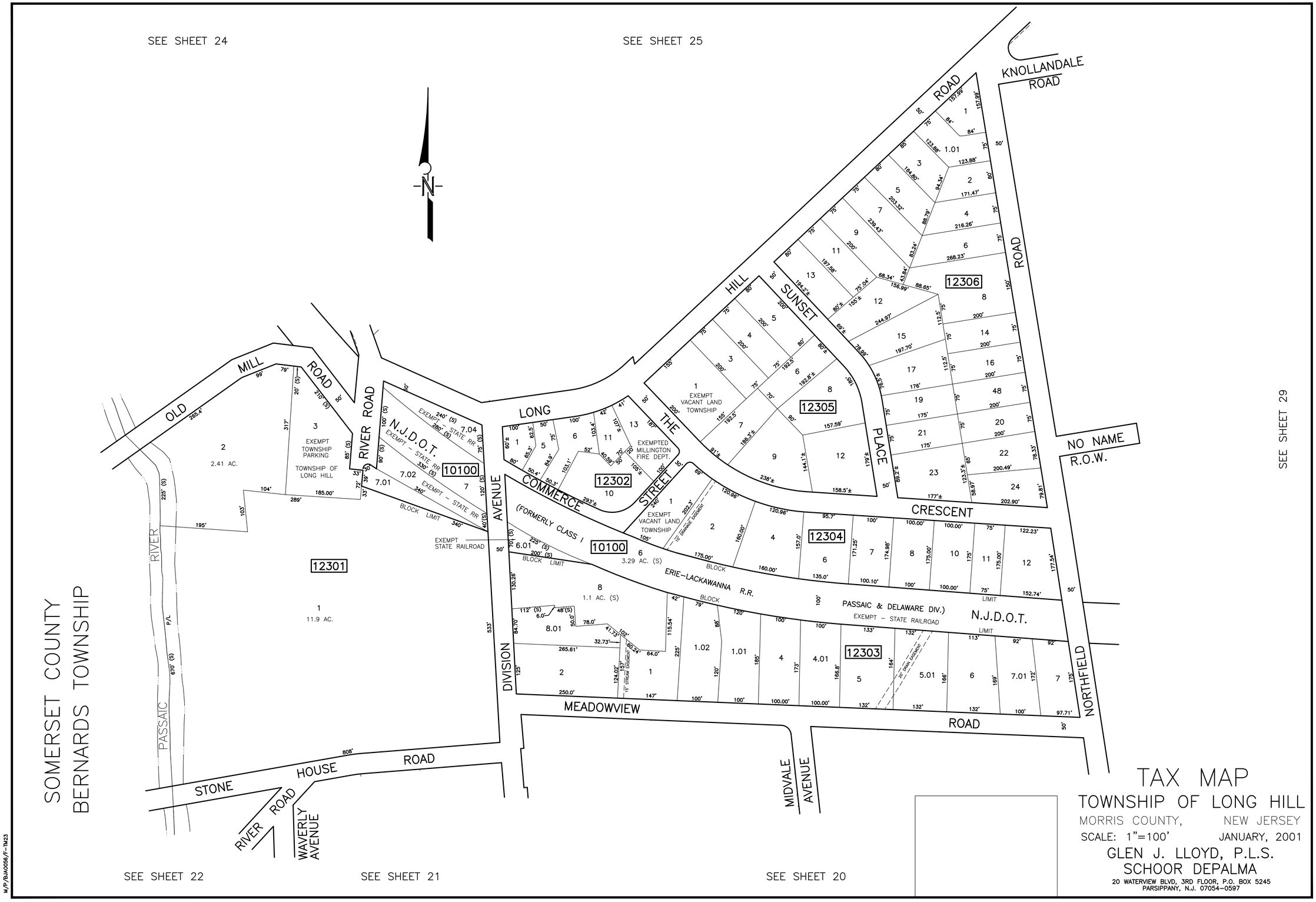

TAX MAP

TOWNSHIP OF LONG HILL

MORRIS COUNTY, NEW JERSEY

SCALE: 1"=100' JANUARY, 2001

GLEN J. LLOYD, P.L.S.
SCHOOR DEPALMA
20 WATERVIEW BLVD, 3RD FLOOR, P.O. BOX 5245
PARSIPPANY, N.J. 07054-0597

M/P/BJA0056/P-TM23

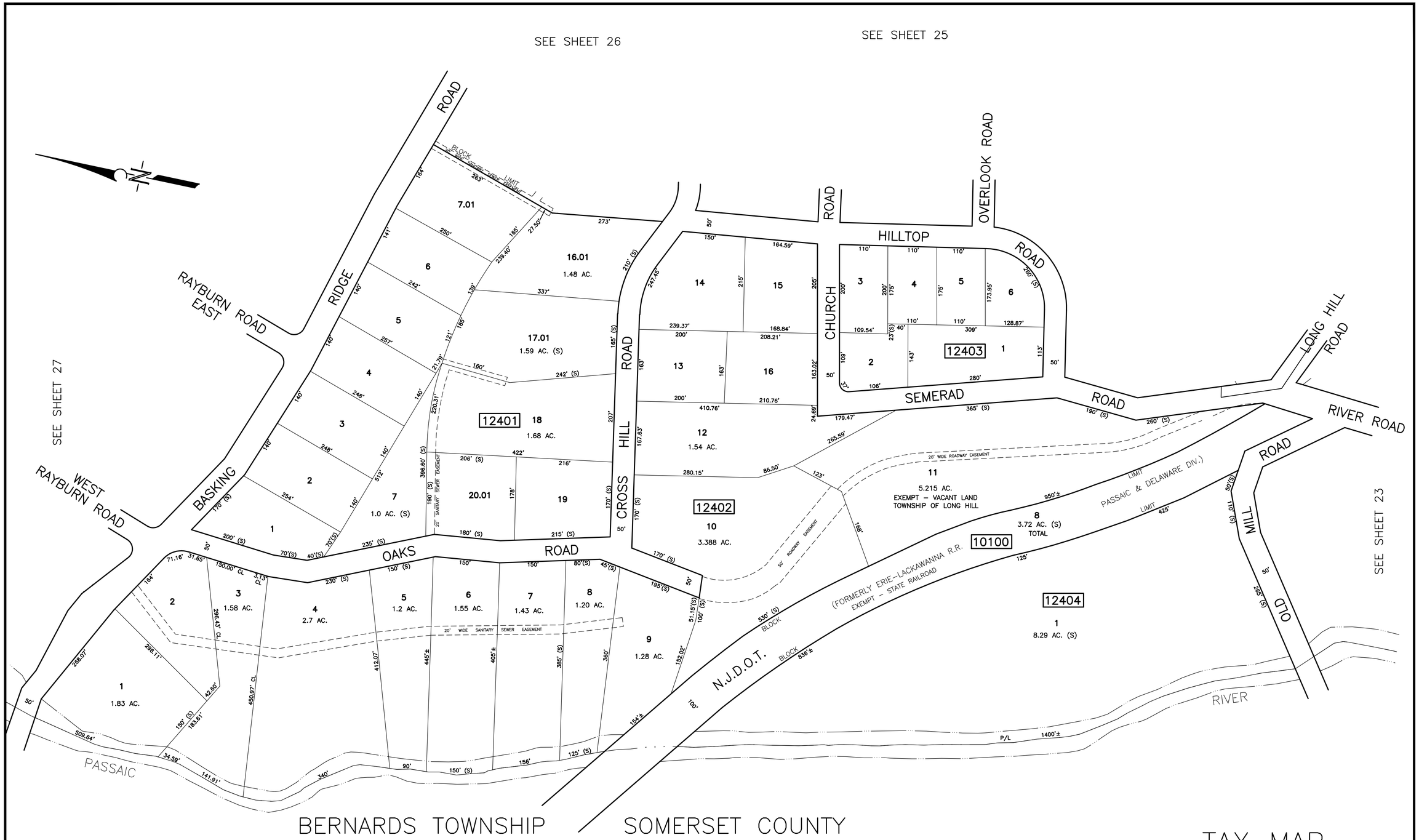

TAX MAP

TOWNSHIP OF LONG HILL

MORRIS COUNTY, NEW JERSEY

SCALE: 1"=100' JANUARY, 2001

GLEN J. LLOYD, P.L.S.
SCHOOR DEPALMA
20 WATERVIEW BLVD, 3RD FLOOR, P.O. BOX 5245
PARSIPPANY, N.J. 07054-0597

M/P/BJA0056/F-TM24

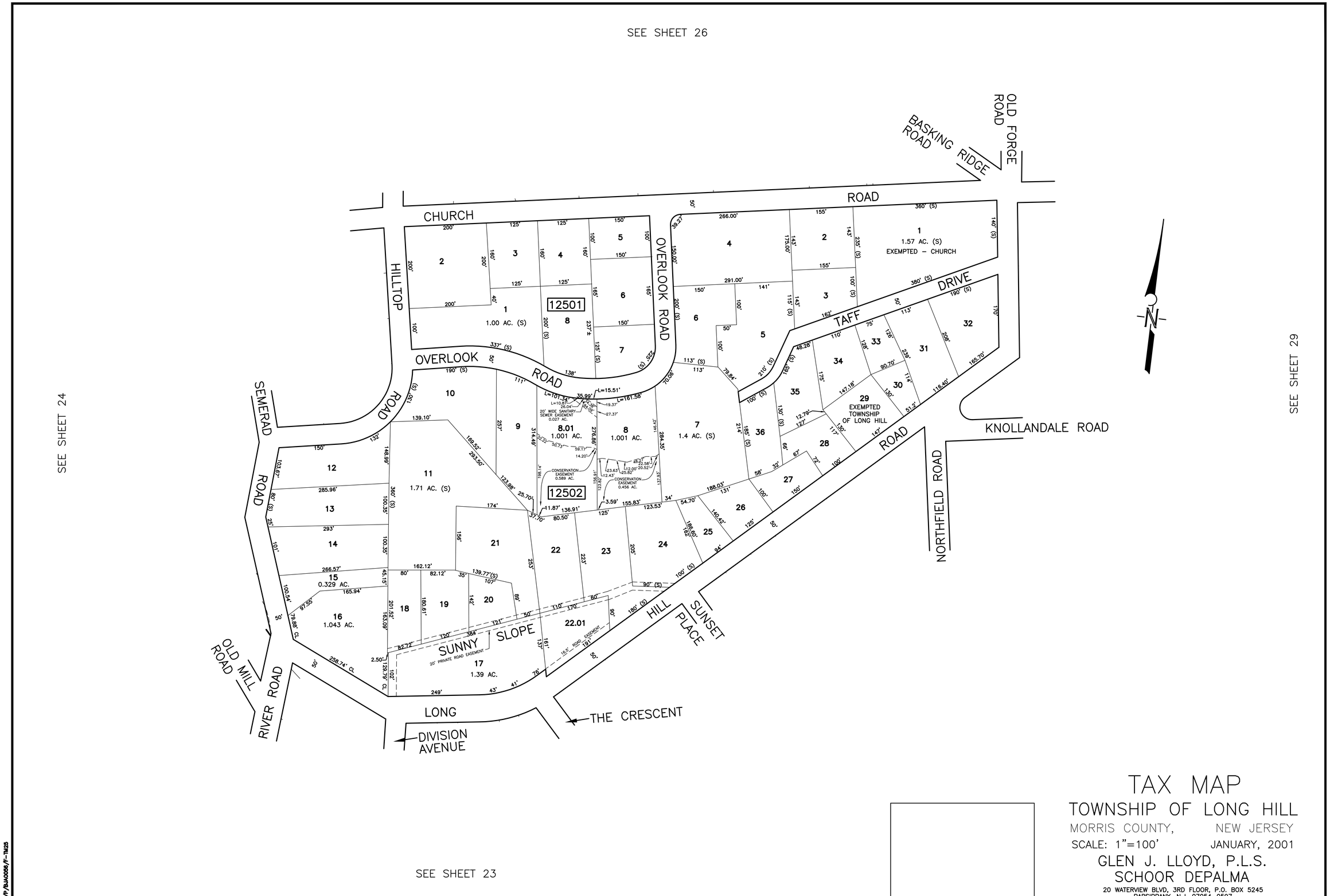

TAX MAP

TOWNSHIP OF LONG HILL

MORRIS COUNTY, NEW JERSEY

SCALE: 1"=100' JANUARY, 2001

GLEN J. LLOYD, P.L.S.

SCHOOR DEPALMA

20 WATERVIEW BLVD, 3RD FLOOR, P.O. BOX 5245
PARSIPPANY, N.J. 07054-0597

M/P/BJA0056/F-TM25

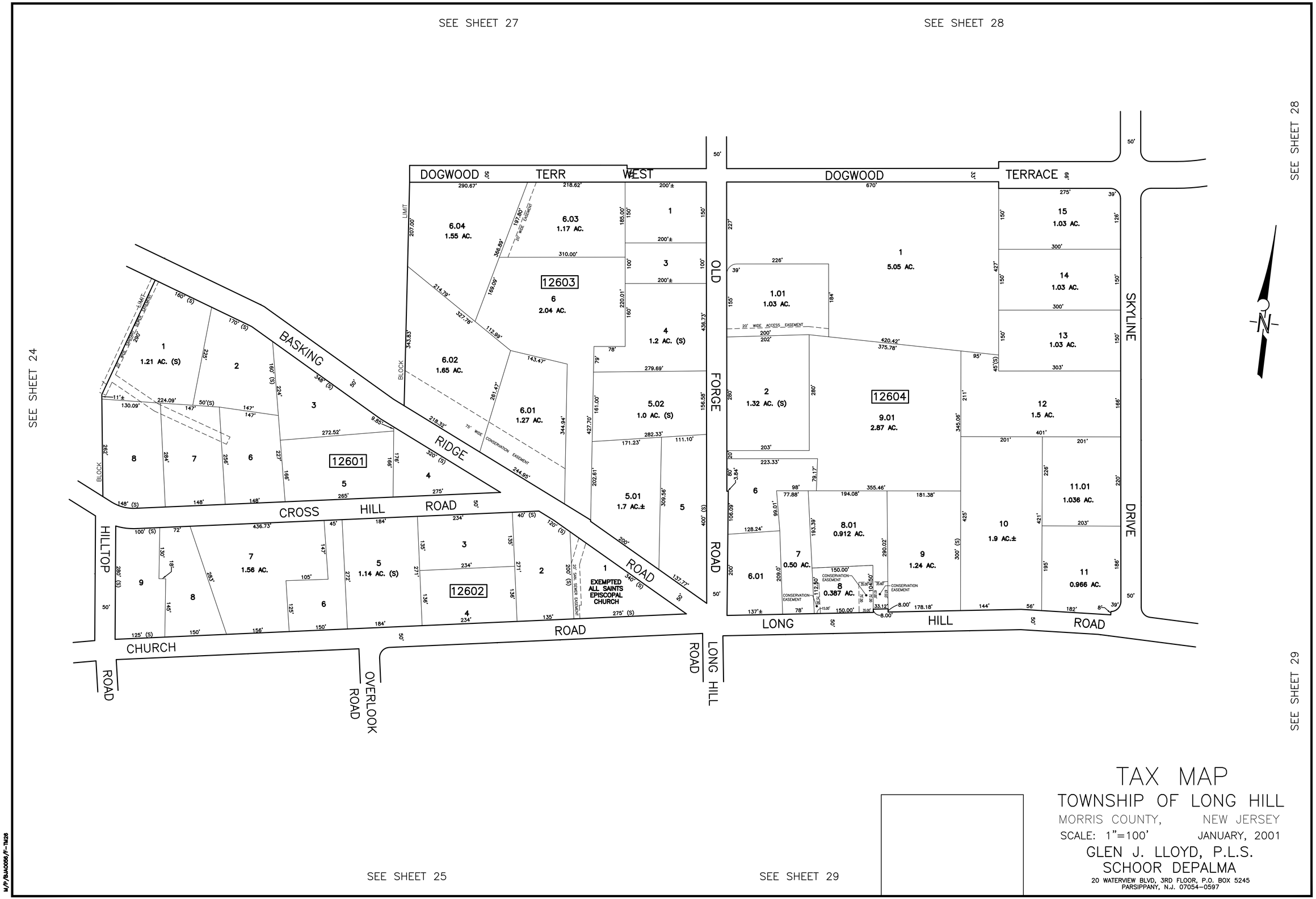

TAX MAP

TOWNSHIP OF LONG HILL

MORRIS COUNTY, NEW JERSEY

SCALE: 1"=100' JANUARY, 2001

GLEN J. LLOYD, P.L.S.

SCHOOR DEPALMA

20 WATERVIEW BLVD, 3RD FLOOR, P.O. BOX 5245
PARSIPPANY, N.J. 07054-0597

M/P/BJA0006/F-TM26

SEE SHEET 28

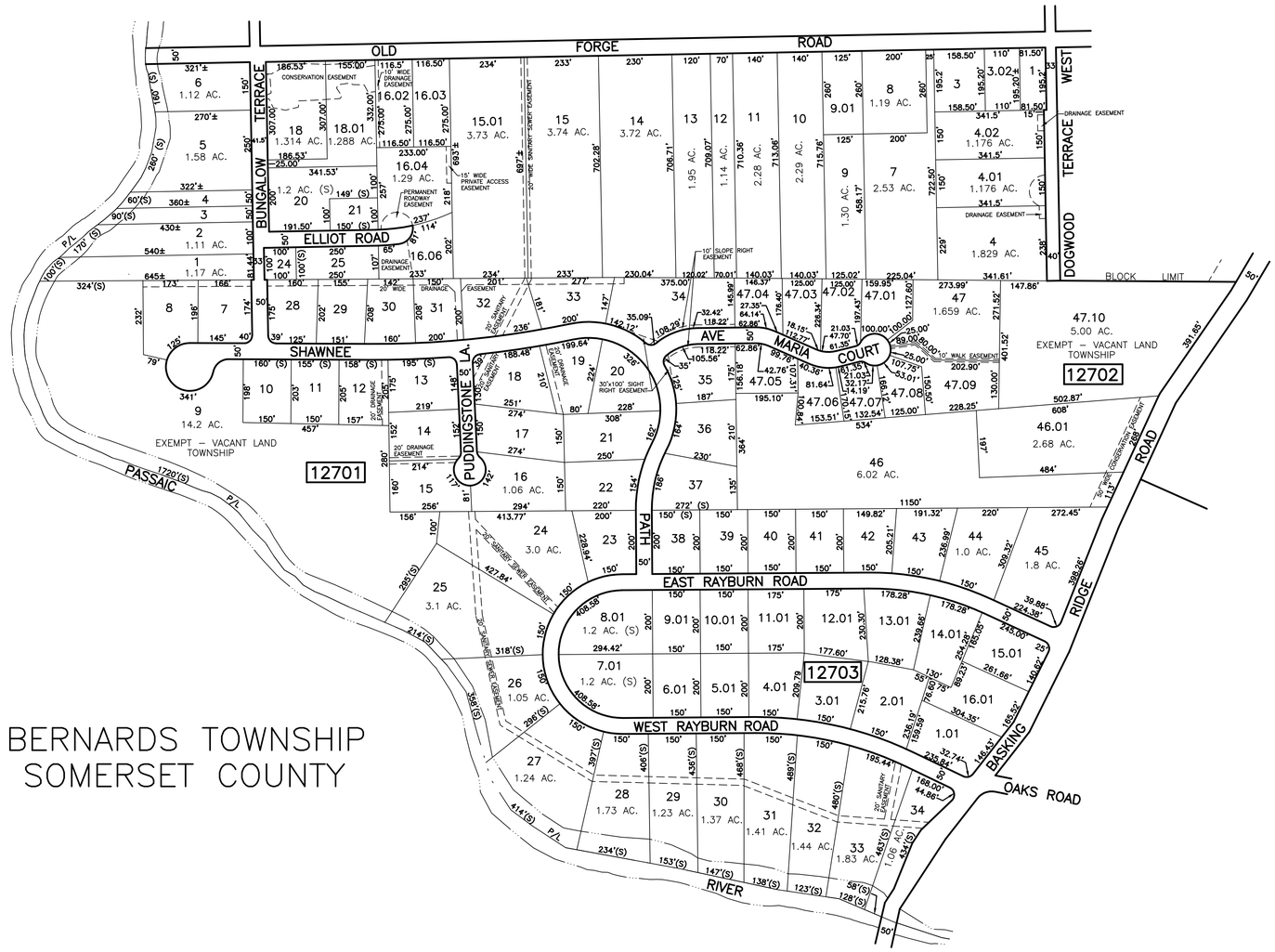

SEE SHEET 26

SEE SHEET 24

TAX MAP

TOWNSHIP OF LONG HILL

MORRIS COUNTY, NEW JERSEY

SCALE: 1"=200' JANUARY, 2001

GLEN J. LLOYD, P.L.S.

SCHOOR DEPALMA

160 LITTLETON ROAD, SUITE 300, P.O. BOX 5245
PARSIPPANY, N.J. 07054–0597

M/P/BJA0056/F–TM27

SEE SHEET 43
SEE SHEET 42
SEE SHEET 44
SEE SHEET 29
SEE SHEET 26
SEE SHEET 27
BERNARDS TOWNSHIP
SOMERSET COUNTY
WHITE BRIDGE ROAD
CARLTON ROAD
PROPOSED ROAD
WOODGATE LANE
BEECH STREET
LONG HILL DRIVE
DOGWOOD WAY
NOTTINGHAM WAY
WINDSOR WAY
SKYLINE TERRACE
OLD FORGE ROAD
BUNGALOW TERRACE
PASSAIC RIVER
DEVELOPMENT PARCEL
CONSERVATION EASEMENT
EXEMPT – PRESERVE FEDERAL GOVERNMENT & EXEMPT – REFUGE TOWNSHIP
EXEMPT – VACANT LAND FEDERAL GOVERNMENT
EXEMPT VACANT LAND TOWNSHIP
12801
12802
12803
12804
12805
12806
12807
TAX MAP
TOWNSHIP OF LONG HILL
MORRIS COUNTY, NEW JERSEY
SCALE: 1"=200'
JANUARY, 2001
GLEN J. LLOYD, P.L.S.
SCHOOR DEPALMA
20 WATERVIEW BLVD, 3RD FLOOR, P.O. BOX 5245
PARSIPPANY, N.J. 07054-0597
M/P/BJA0056/F-TM28

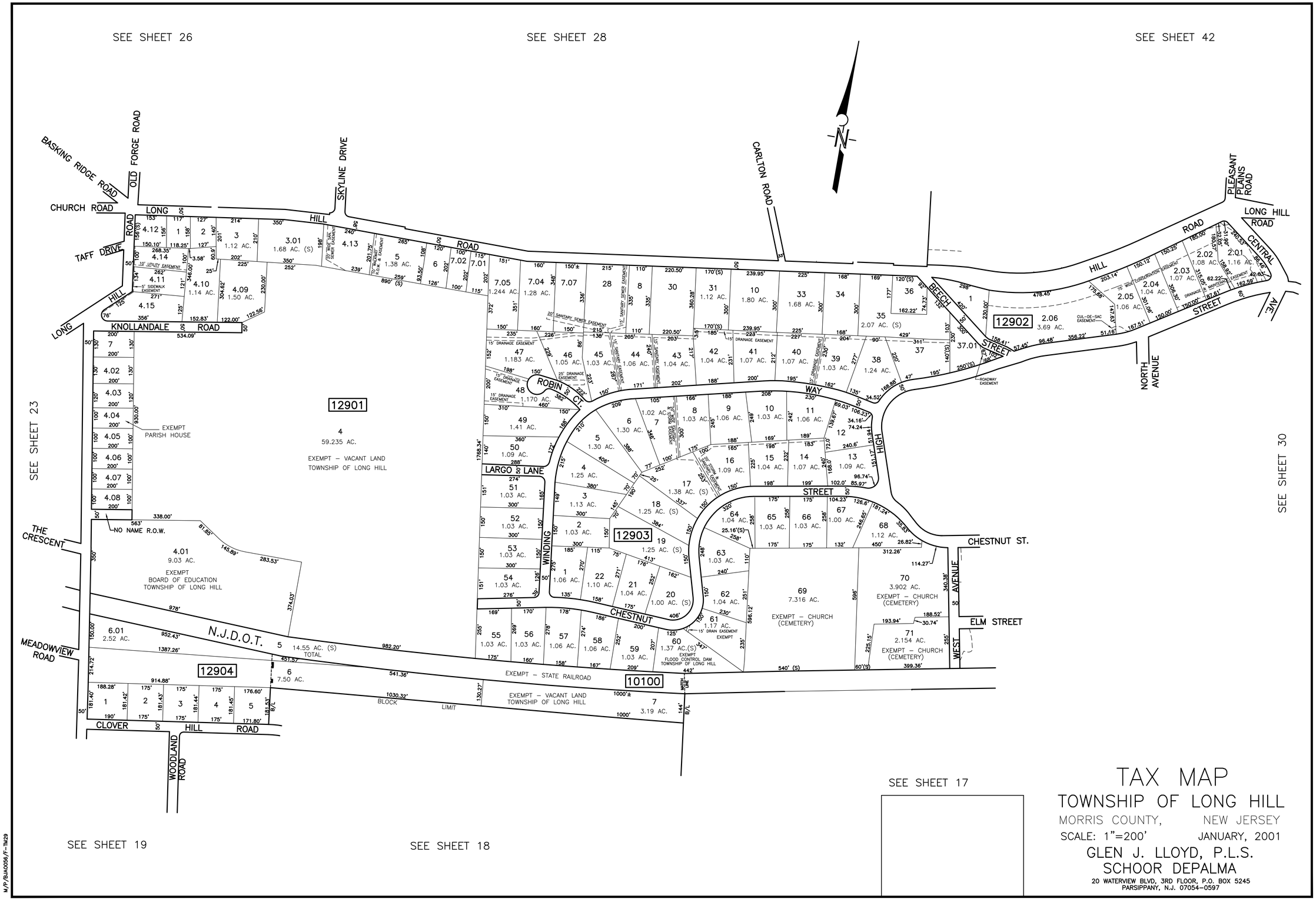

TAX MAP

TOWNSHIP OF LONG HILL

MORRIS COUNTY, NEW JERSEY

SCALE: 1"=200' JANUARY, 2001

GLEN J. LLOYD, P.L.S.

SCHOOR DEPALMA

20 WATERVIEW BLVD, 3RD FLOOR, P.O. BOX 5245
PARSIPPANY, N.J. 07054-0597

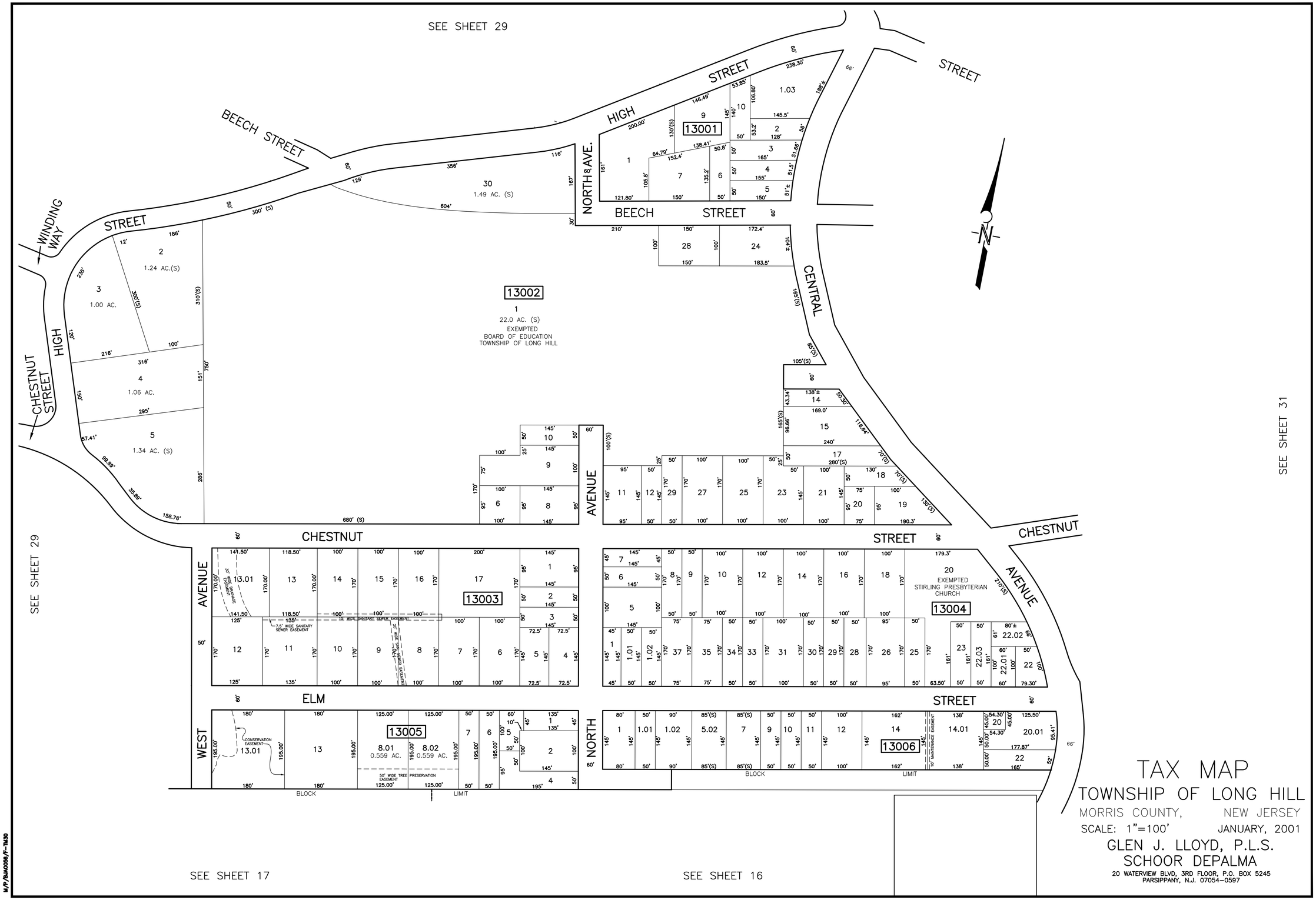

TAX MAP

TOWNSHIP OF LONG HILL

MORRIS COUNTY, NEW JERSEY

SCALE: 1"=100' JANUARY, 2001

GLEN J. LLOYD, P.L.S.

SCHOOR DEPALMA

20 WATERVIEW BLVD, 3RD FLOOR, P.O. BOX 5245
PARSIPPANY, N.J. 07054-0597

M/P/BUA0056/P-TM30

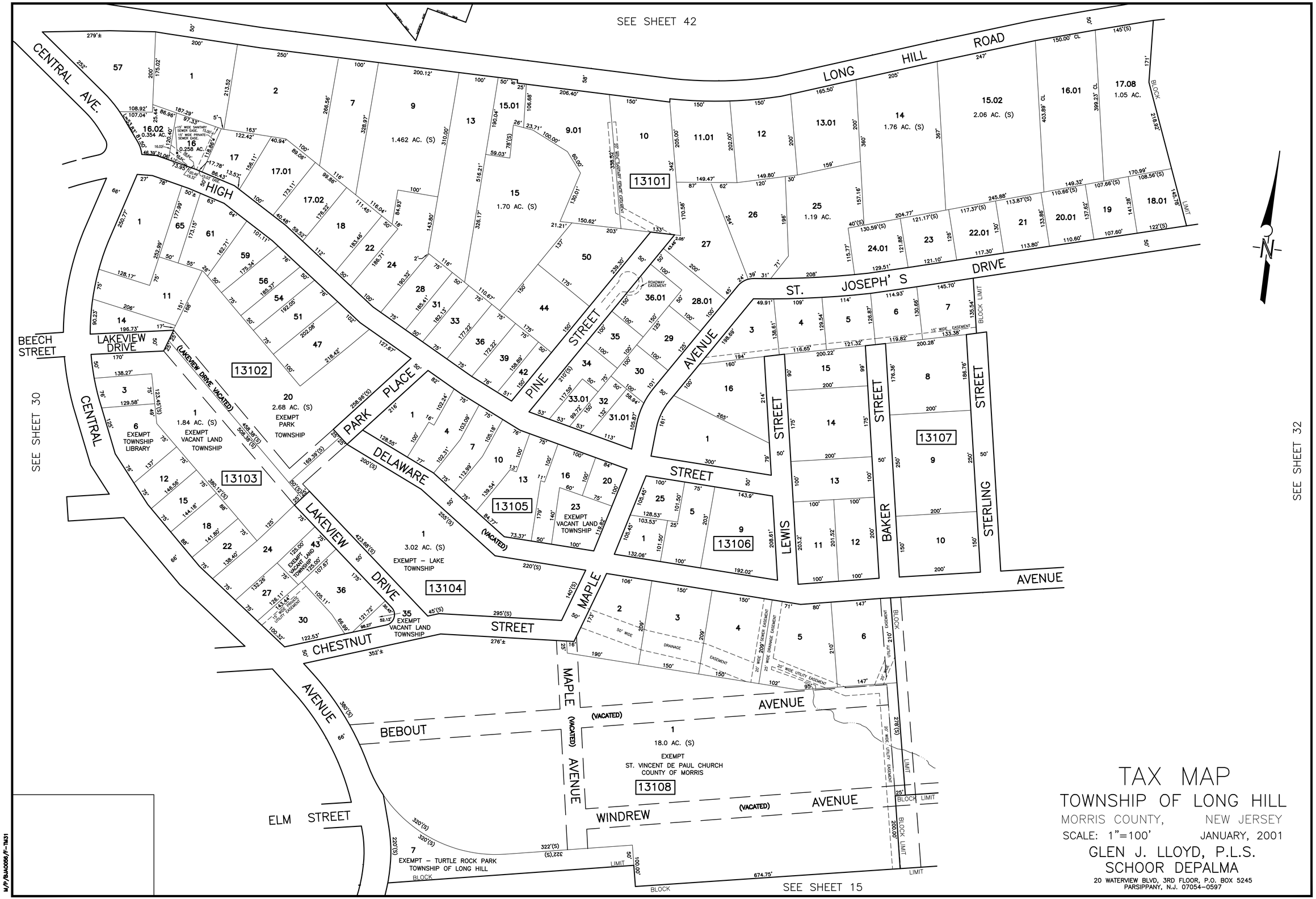

TAX MAP

TOWNSHIP OF LONG HILL

MORRIS COUNTY, NEW JERSEY

SCALE: 1"=100' JANUARY, 2001

GLEN J. LLOYD, P.L.S.
SCHOOR DEPALMA
20 WATERVIEW BLVD, 3RD FLOOR, P.O. BOX 5245
PARSIPPANY, N.J. 07054-0597

M/P/BLA0056/F-TM31

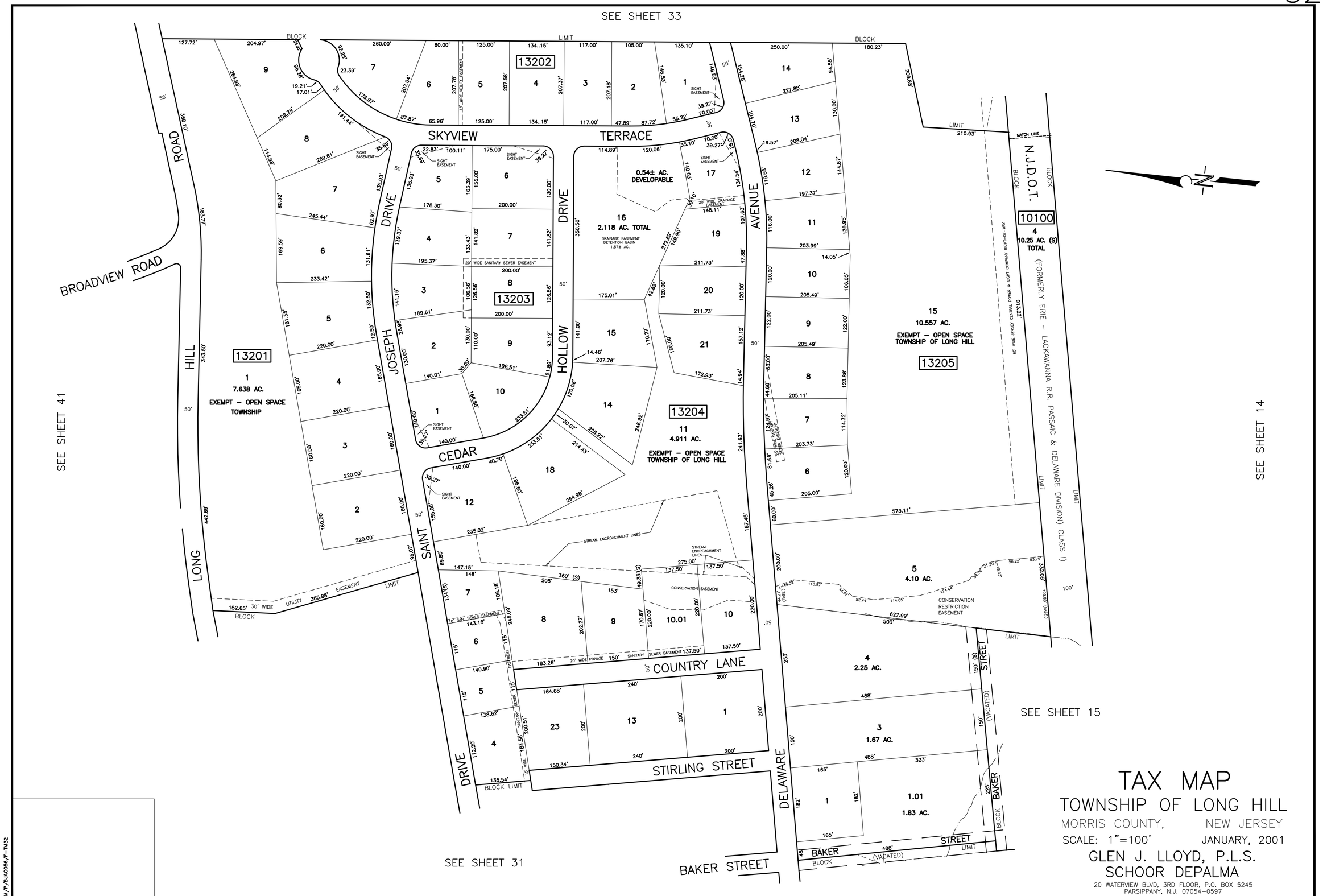

TAX MAP

TOWNSHIP OF LONG HILL

MORRIS COUNTY, NEW JERSEY

SCALE: 1"=100' JANUARY, 2001

GLEN J. LLOYD, P.L.S.

SCHOOR DEPALMA

20 WATERVIEW BLVD, 3RD FLOOR, P.O. BOX 5245
PARSIPPANY, N.J. 07054-0597

M/P/BUA0056/F-TM32

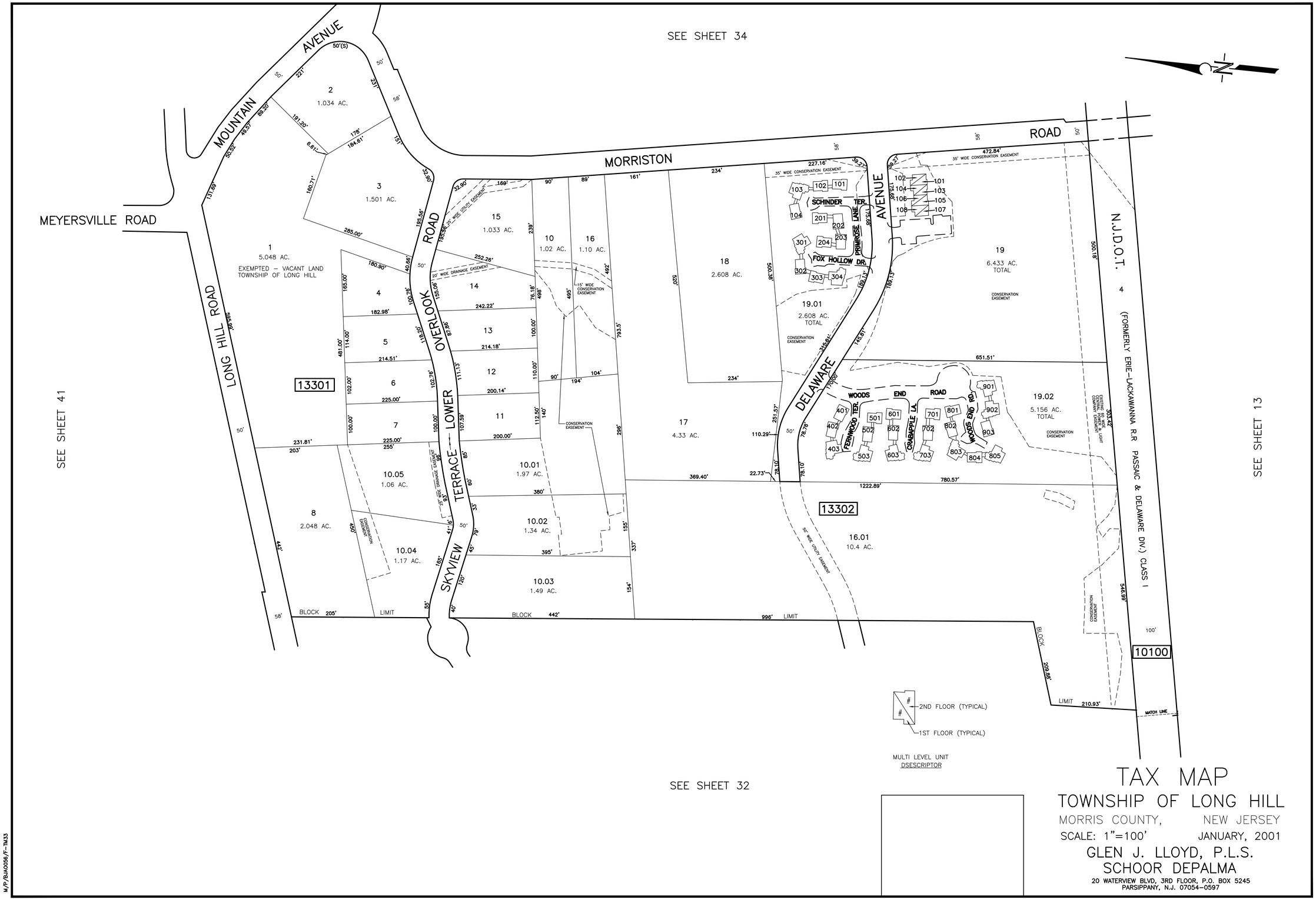

M/P/BJA0056/T-TM33

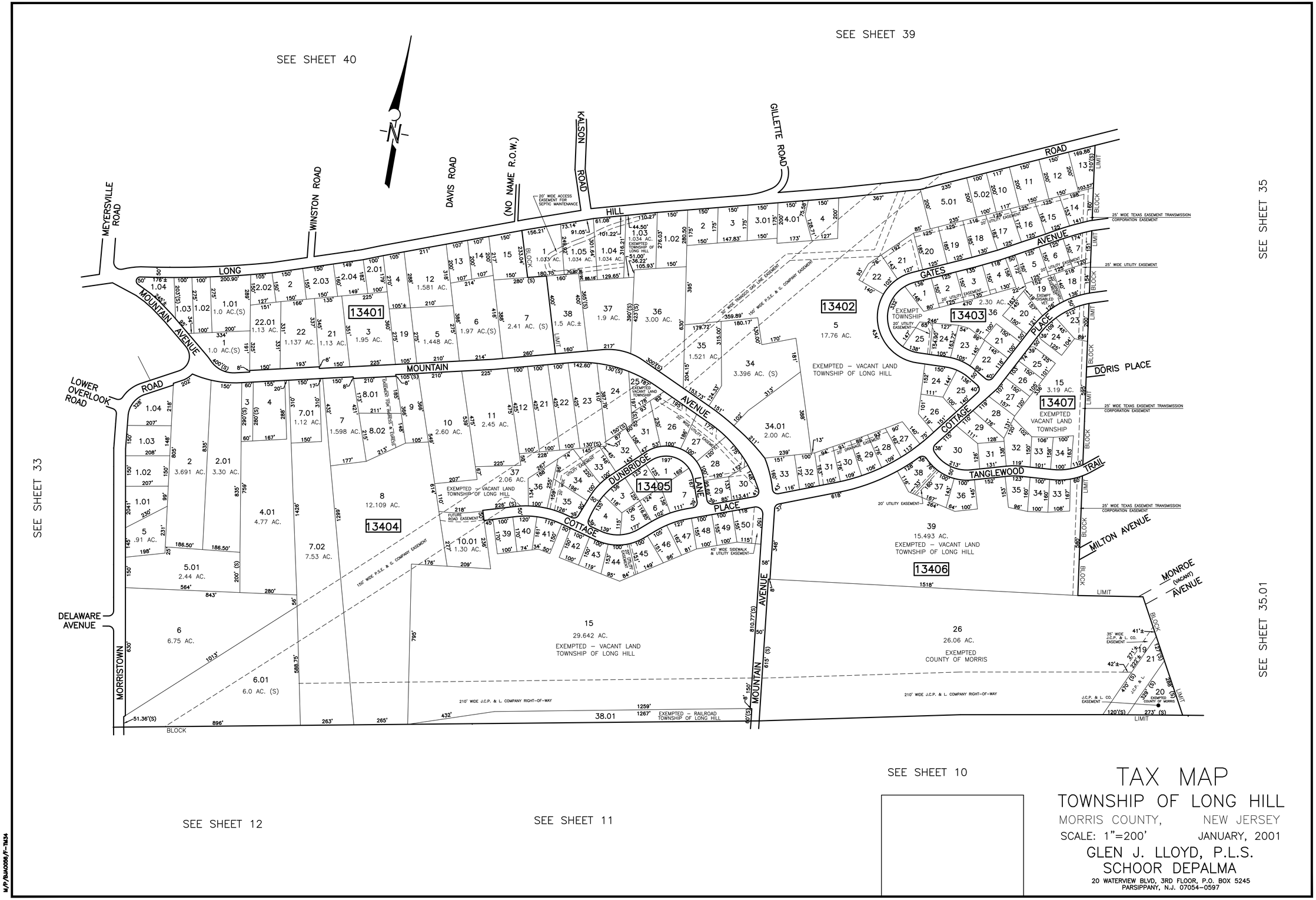

TAX MAP

TOWNSHIP OF LONG HILL

MORRIS COUNTY, NEW JERSEY

SCALE: 1"=200' JANUARY, 2001

GLEN J. LLOYD, P.L.S.

SCHOOR DEPALMA

20 WATERVIEW BLVD, 3RD FLOOR, P.O. BOX 5245
PARSIPPANY, N.J. 07054-0597

M/P/BJA0056/F-TM34

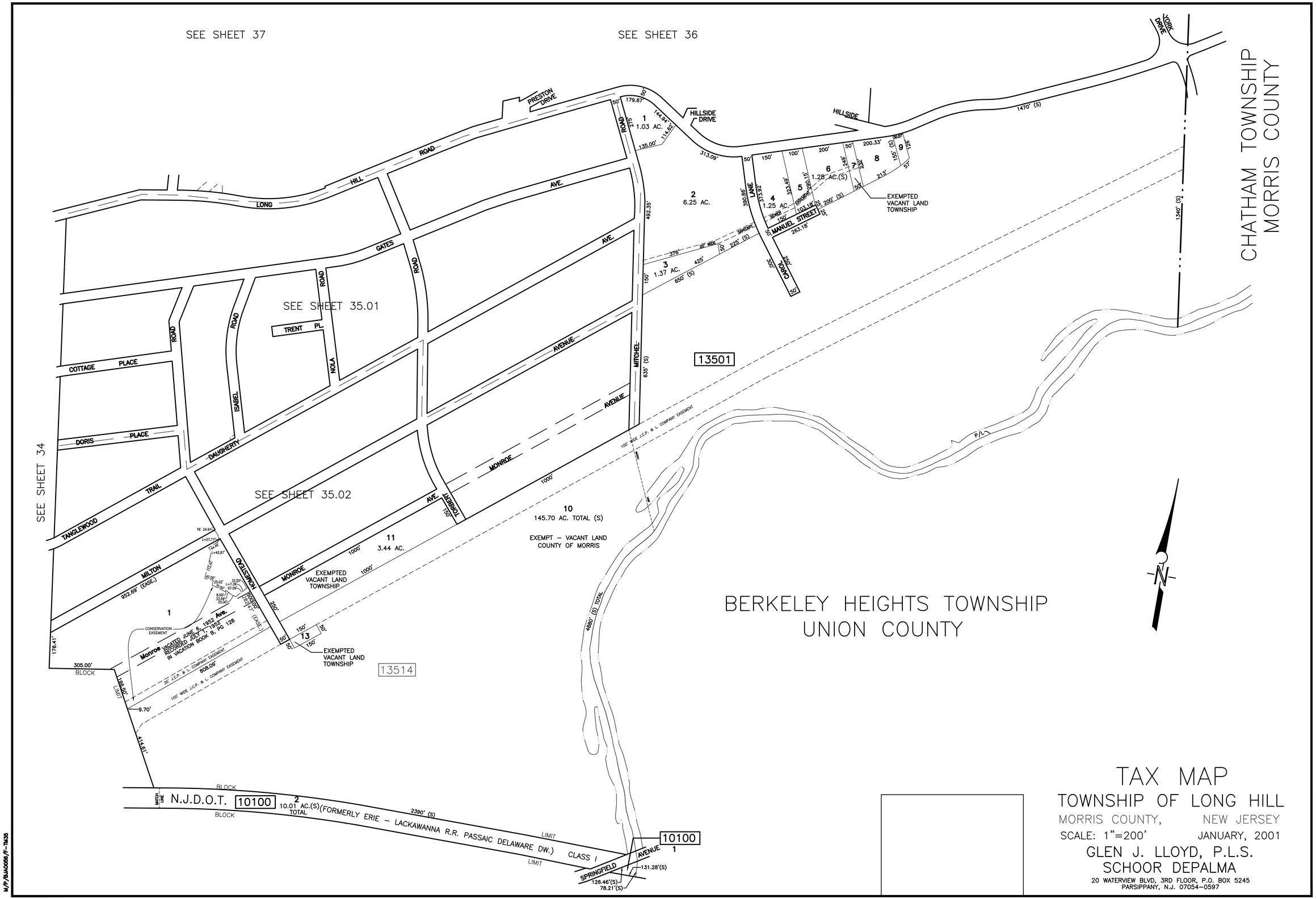

TAX MAP

TOWNSHIP OF LONG HILL

MORRIS COUNTY, NEW JERSEY

SCALE: 1"=200' JANUARY, 2001

GLEN J. LLOYD, P.L.S.

SCHOOR DEPALMA

20 WATERVIEW BLVD, 3RD FLOOR, P.O. BOX 5245
PARSIPPANY, N.J. 07054-0597

M/P/RJA0056/F-TM35

TAX MAP

TOWNSHIP OF LONG HILL

MORRIS COUNTY, NEW JERSEY

SCALE: 1"=100' JANUARY, 2001

GLEN J. LLOYD, P.L.S.
SCHOOR DEPALMA
20 WATERVIEW BLVD, 3RD FLOOR, P.O. BOX 5245
PARSIPPANY, N.J. 07054-0597

M/P/BJA0056/F-TM35.01

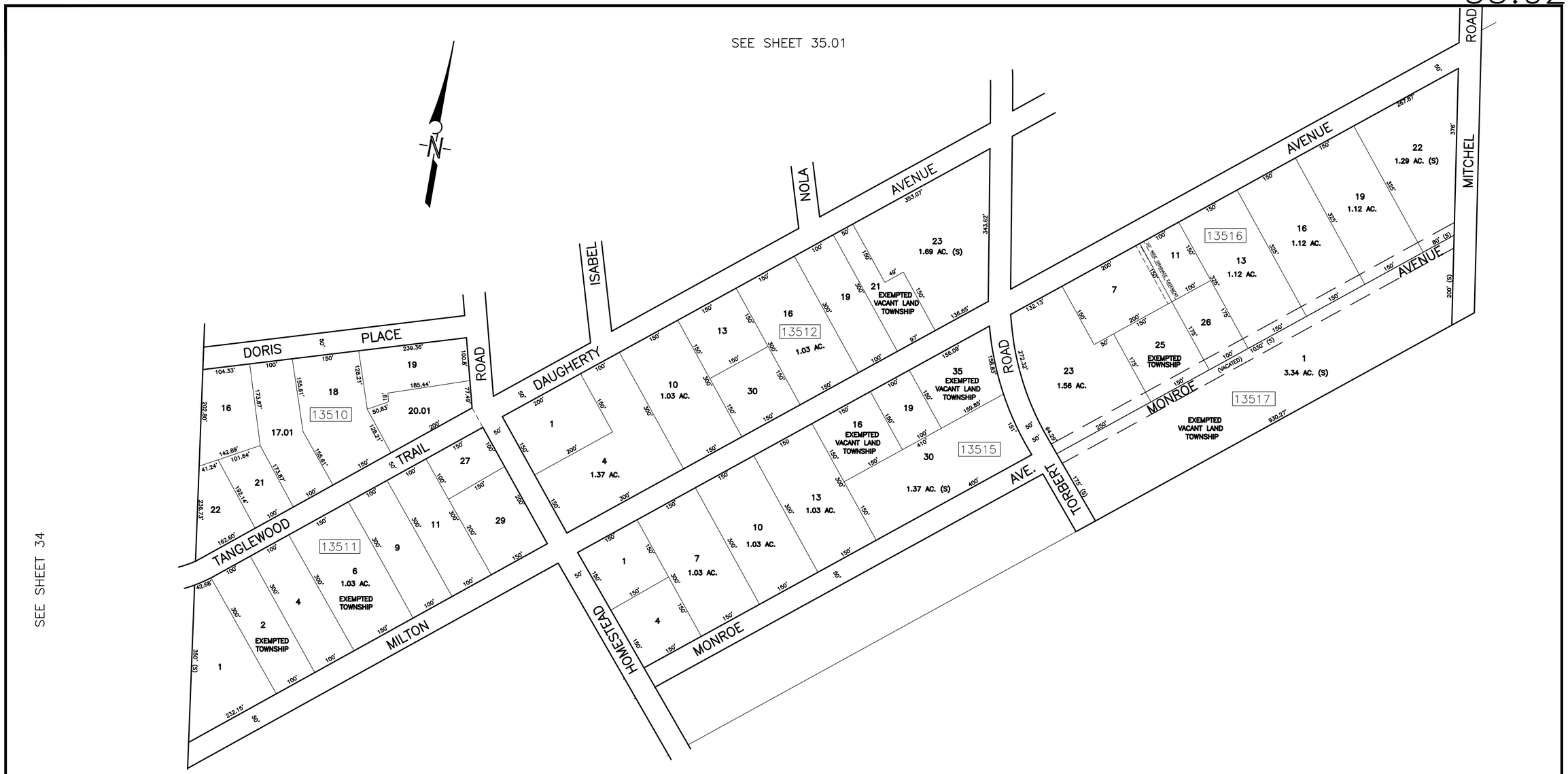

TAX MAP

TOWNSHIP OF LONG HILL

MORRIS COUNTY, NEW JERSEY

SCALE: 1"=100' JANUARY, 2001

GLEN J. LLOYD, P.L.S.
SCHOOR DEPALMA
20 WATERVIEW BLVD, 3RD FLOOR, P.O. BOX 5245
PARSIPPANY, N.J. 07054-0597

W/P/BJA0056/F-TM35.02

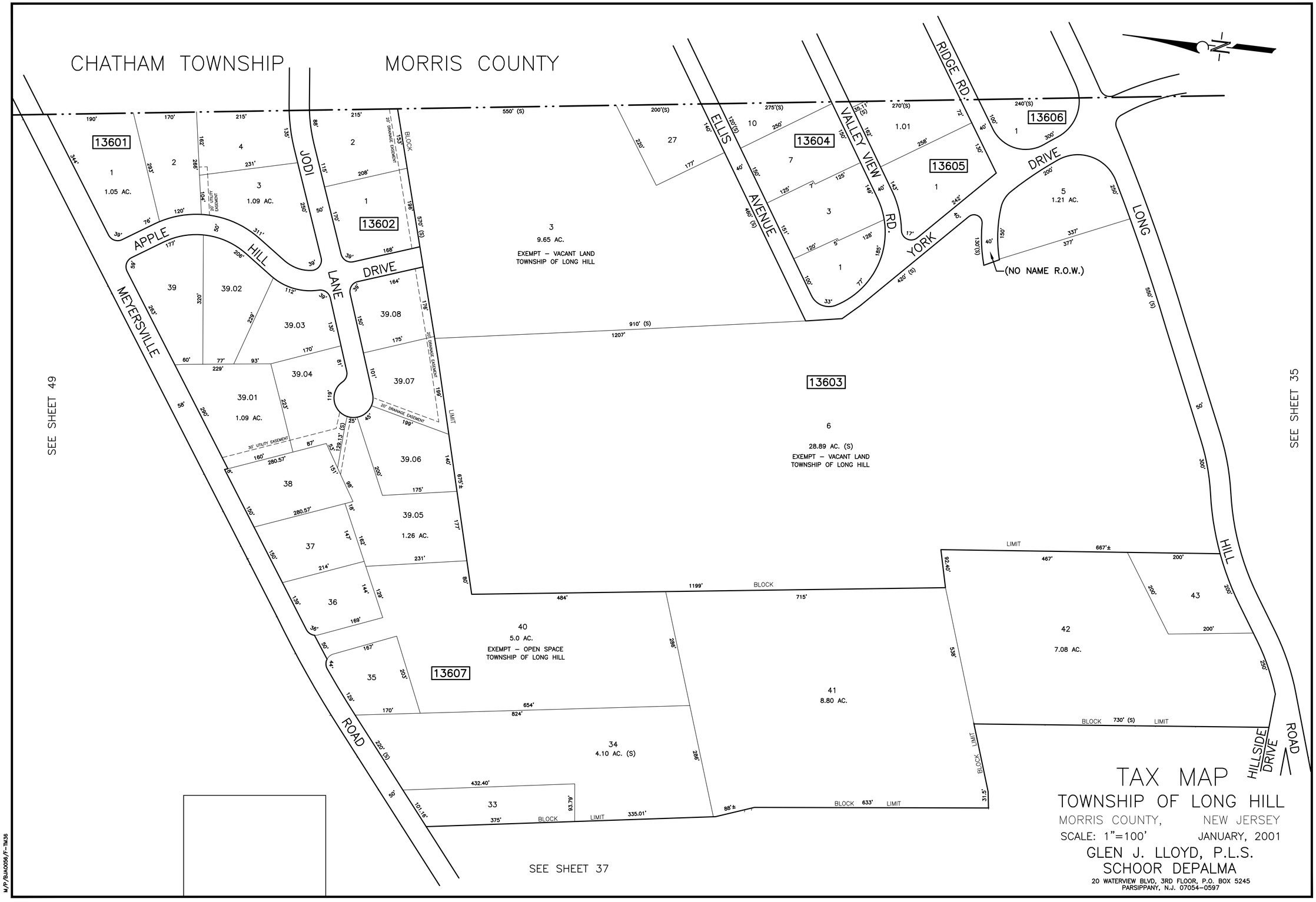

TAX MAP

TOWNSHIP OF LONG HILL

MORRIS COUNTY, NEW JERSEY

SCALE: 1"=100' JANUARY, 2001

GLEN J. LLOYD, P.L.S.

SCHOOR DEPALMA

20 WATERVIEW BLVD, 3RD FLOOR, P.O. BOX 5245
PARSIPPANY, N.J. 07054–0597

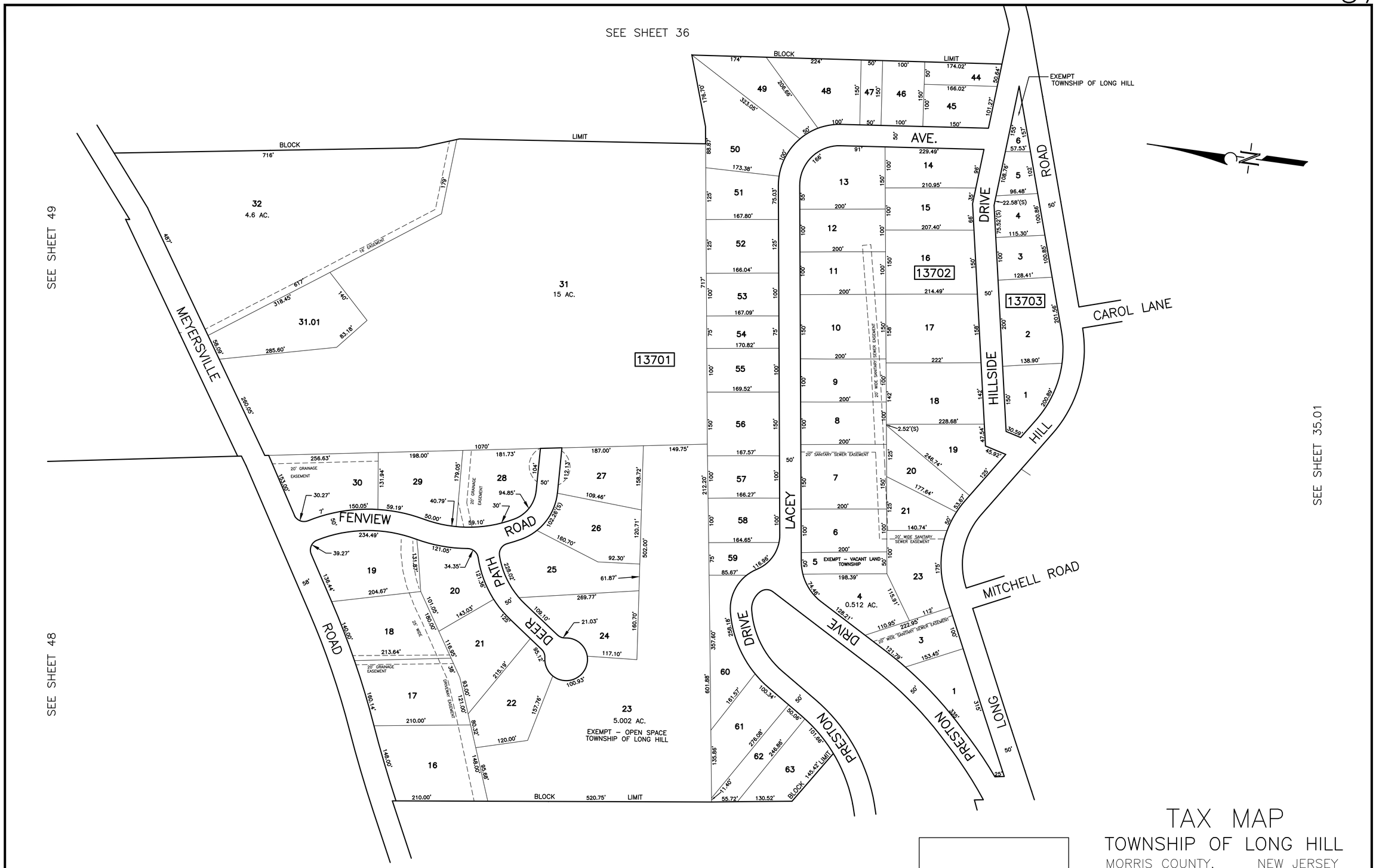

TAX MAP

TOWNSHIP OF LONG HILL

MORRIS COUNTY, NEW JERSEY

SCALE: 1"=100' JANUARY, 2001

GLEN J. LLOYD, P.L.S.

SCHOOR DEPALMA

20 WATERVIEW BLVD, 3RD FLOOR, P.O. BOX 5245
PARSIPPANY, N.J. 07054-0597

M/P/BJA0056/F-TM37

TAX MAP

TOWNSHIP OF LONG HILL

MORRIS COUNTY, NEW JERSEY

SCALE: 1"=100' JANUARY, 2001

GLEN J. LLOYD, P.L.S.

SCHOOR DEPALMA

20 WATERVIEW BLVD, 3RD FLOOR, P.O. BOX 5245
PARSIPPANY, N.J. 07054-0597

M/P/BJA0056/P-TM38

TAX MAP

TOWNSHIP OF LONG HILL

MORRIS COUNTY, NEW JERSEY

SCALE: 1"=100' JANUARY, 2001

GLEN J. LLOYD, P.L.S.

SCHOOR DEPALMA

20 WATERVIEW BLVD, 3RD FLOOR, P.O. BOX 5245
PARSIPPANY, N.J. 07054-0597

M/P/BUA0056/F-TM39

TAX MAP

TOWNSHIP OF LONG HILL

MORRIS COUNTY, NEW JERSEY

SCALE: 1"=100' JANUARY, 2001

GLEN J. LLOYD, P.L.S.

SCHOOR DEPALMA

20 WATERVIEW BLVD, 3RD FLOOR, P.O. BOX 5245
PARSIPPANY, N.J. 07054-0597

M/P/BJA0006/F-TM40

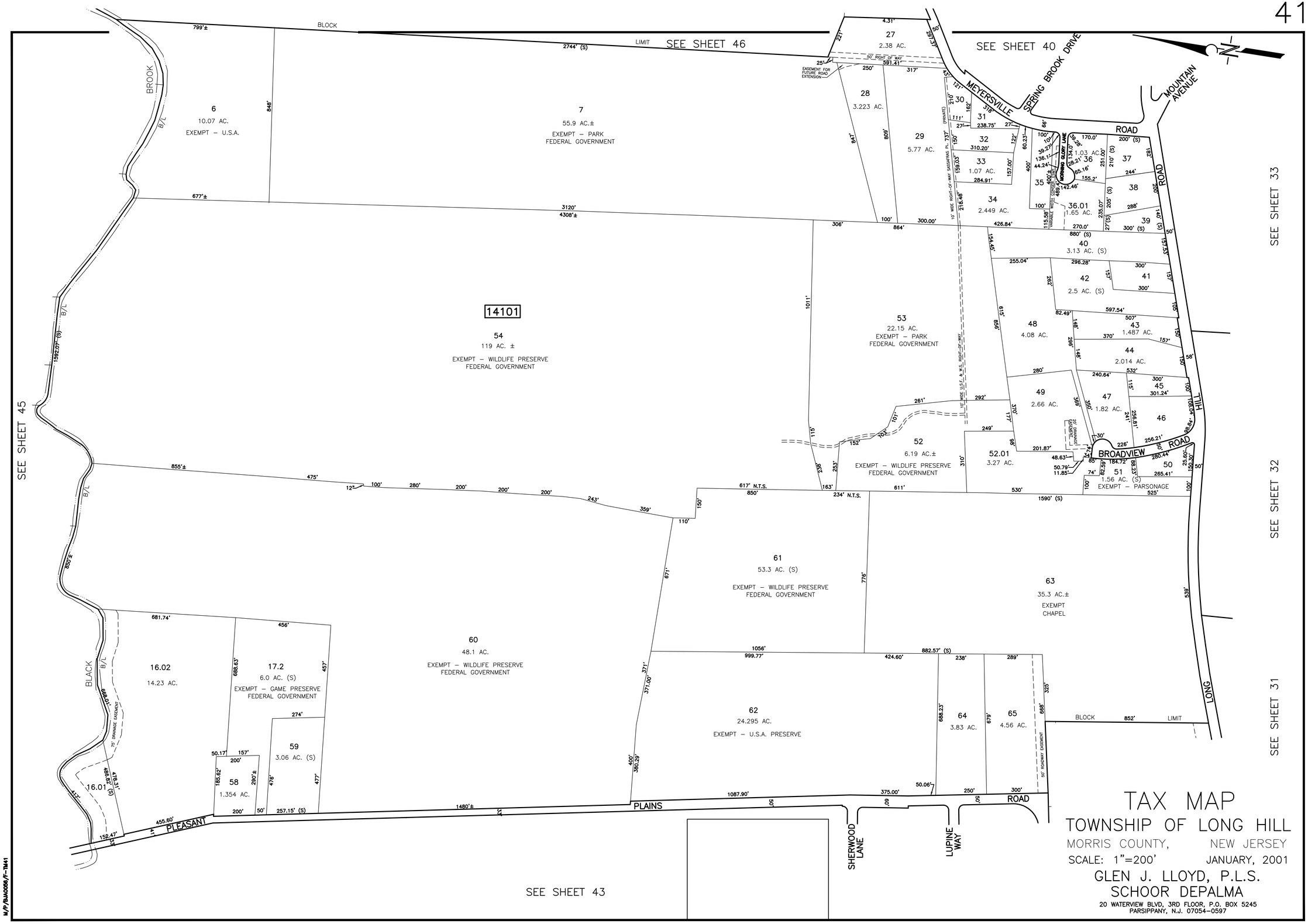

TAX MAP

TOWNSHIP OF LONG HILL

MORRIS COUNTY, NEW JERSEY

SCALE: 1"=200' JANUARY, 2001

GLEN J. LLOYD, P.L.S.

SCHOOR DEPALMA

20 WATERVIEW BLVD, 3RD FLOOR, P.O. BOX 5245
PARSIPPANY, N.J. 07054-0597

M/P/RUA006/P-TM41

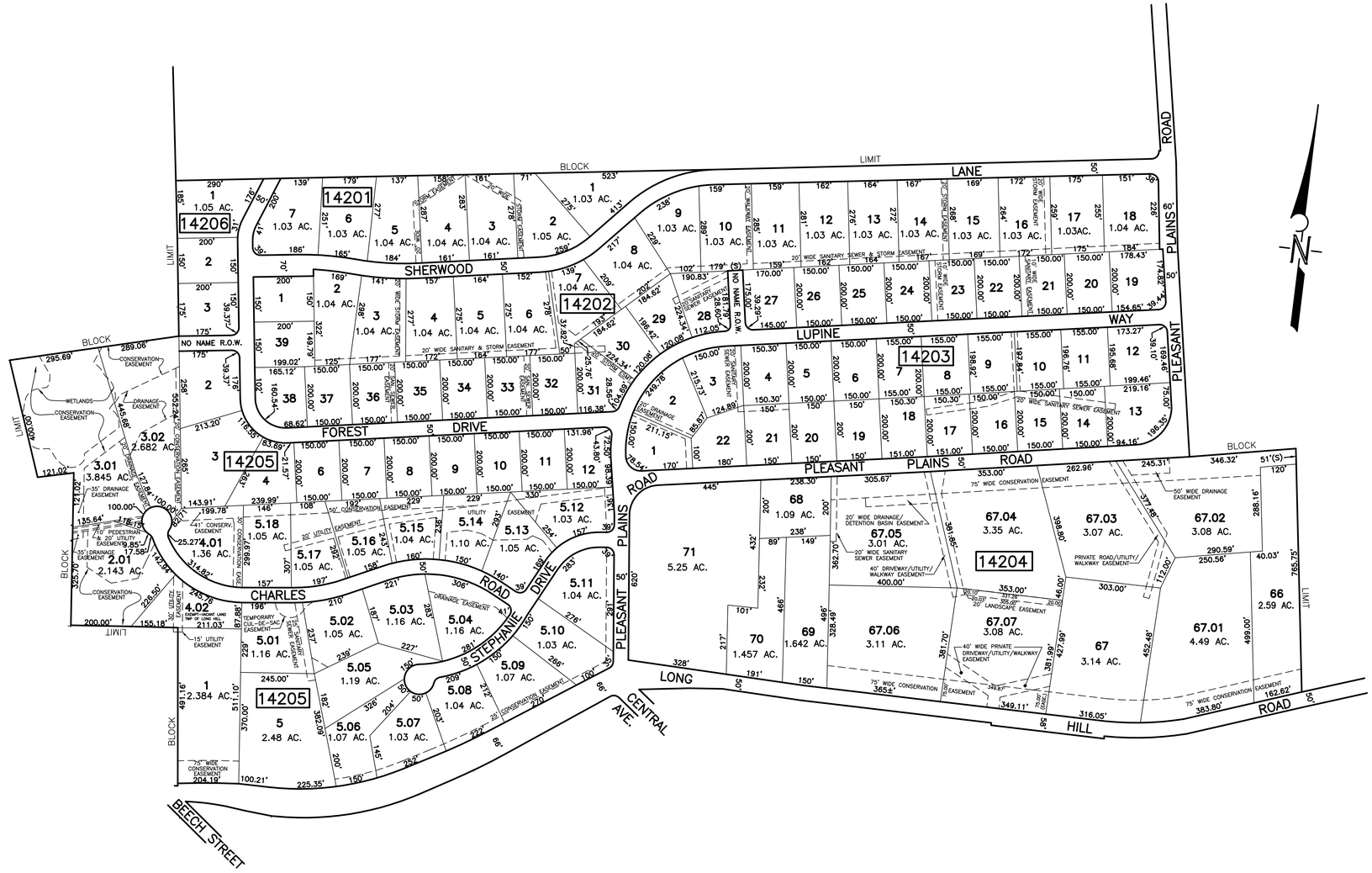

TAX MAP

TOWNSHIP OF LONG HILL

MORRIS COUNTY, NEW JERSEY

SCALE: 1"=200' JANUARY, 2001

GLEN J. LLOYD, P.L.S.

SCHOOR DEPALMA

20 WATERVIEW BLVD, 3RD FLOOR, P.O. BOX 5245
PARSIPPANY, N.J. 07054-0597

M/P/RJA0056/F-TM42

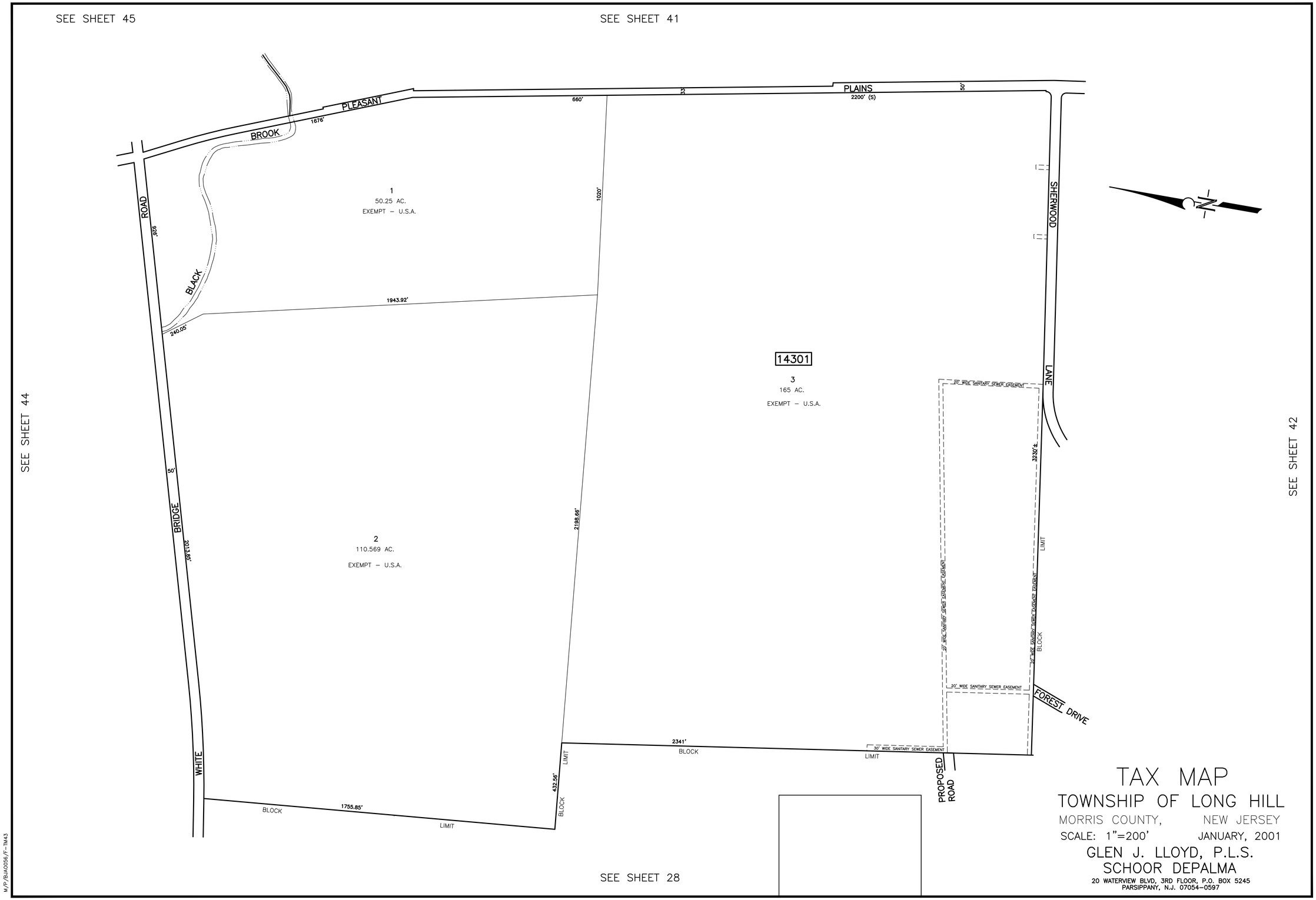

TAX MAP

TOWNSHIP OF LONG HILL

MORRIS COUNTY, NEW JERSEY

SCALE: 1"=200' JANUARY, 2001

GLEN J. LLOYD, P.L.S.
SCHOOR DEPALMA
20 WATERVIEW BLVD, 3RD FLOOR, P.O. BOX 5245
PARSIPPANY, N.J. 07054–0597

M/P/BJA0056/F–TM43

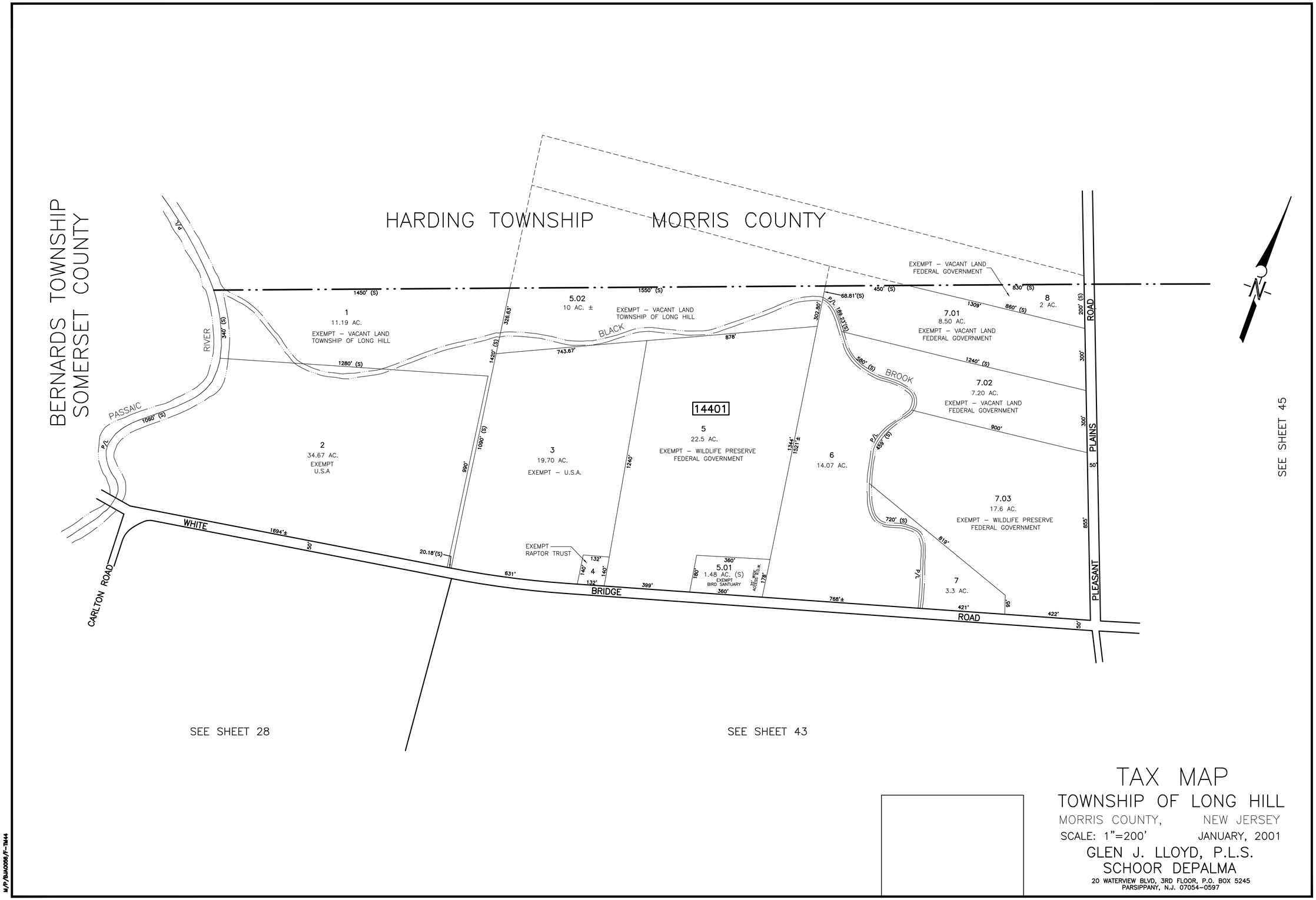

TAX MAP

TOWNSHIP OF LONG HILL

MORRIS COUNTY, NEW JERSEY

SCALE: 1"=200' JANUARY, 2001

GLEN J. LLOYD, P.L.S.

SCHOOR DEPALMA

20 WATERVIEW BLVD, 3RD FLOOR, P.O. BOX 5245
PARSIPPANY, N.J. 07054–0597

M/P/BUK0056/F–TM44

HARDING TOWNSHIP MORRIS COUNTY

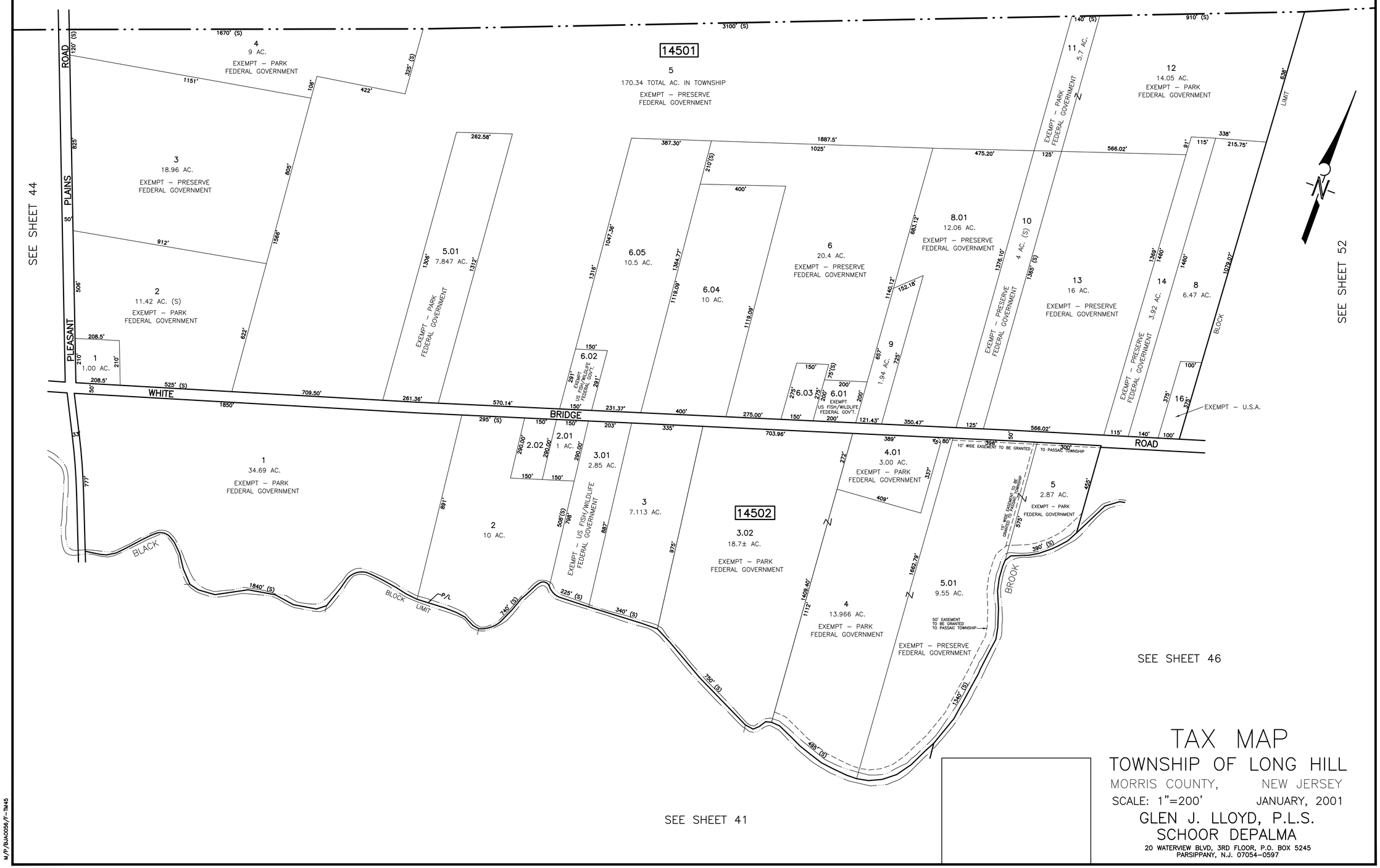

TAX MAP

TOWNSHIP OF LONG HILL

MORRIS COUNTY, NEW JERSEY

SCALE: 1"=200' JANUARY, 2001

GLEN J. LLOYD, P.L.S.

SCHOOR DEPALMA

20 WATERVIEW BLVD, 3RD FLOOR, P.O. BOX 5245
PARSIPPANY, N.J. 07054-0597

M/P/BJA0056/F-TM45

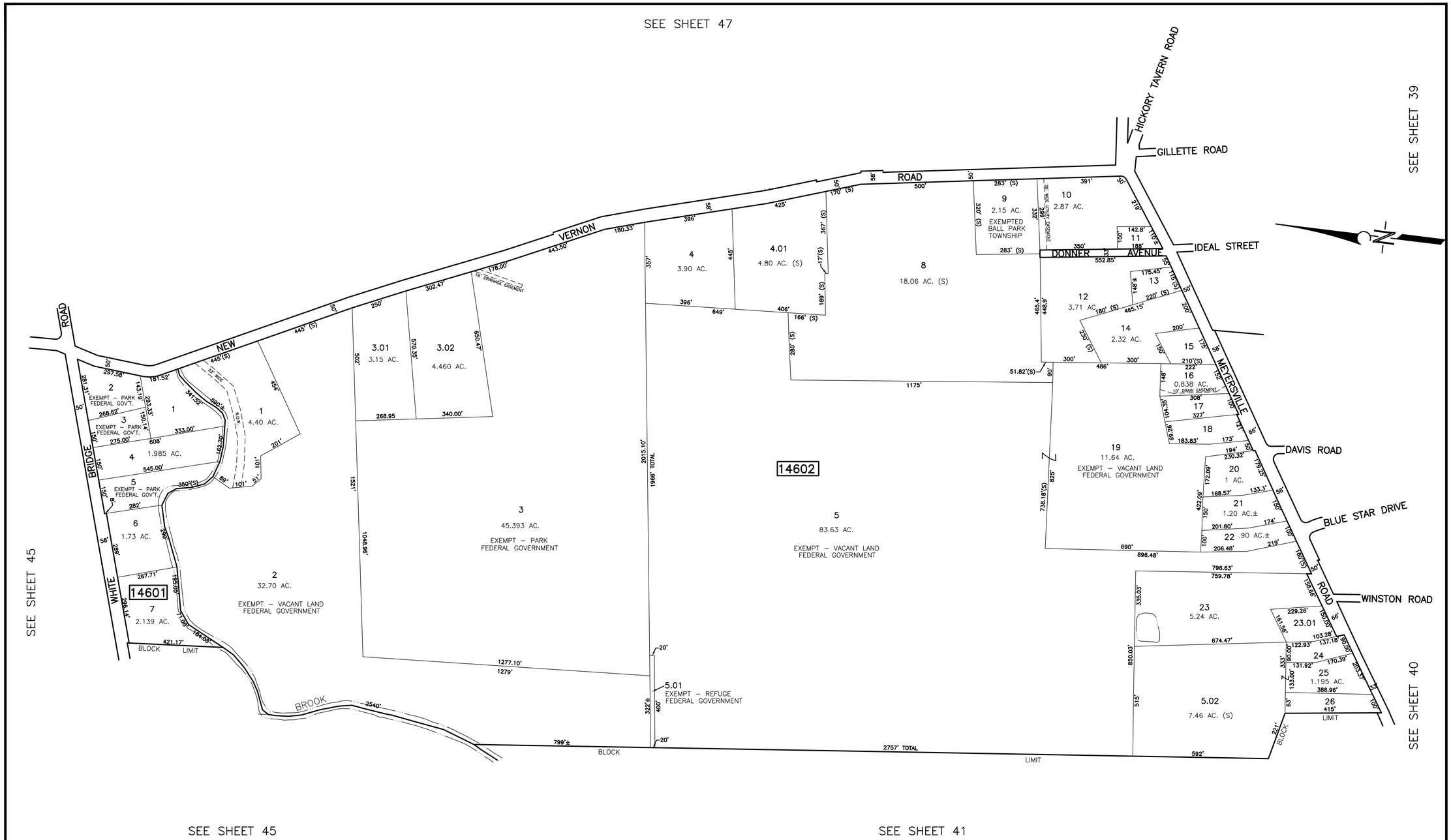

TAX MAP

TOWNSHIP OF LONG HILL

MORRIS COUNTY, NEW JERSEY

SCALE: 1"=200' JANUARY, 2001

GLEN J. LLOYD, P.L.S.

SCHOOR DEPALMA

20 WATERVIEW BLVD, 3RD FLOOR, P.O. BOX 5245
PARSIPPANY, N.J. 07054-0597

M/P/BUK0056/F-TM46

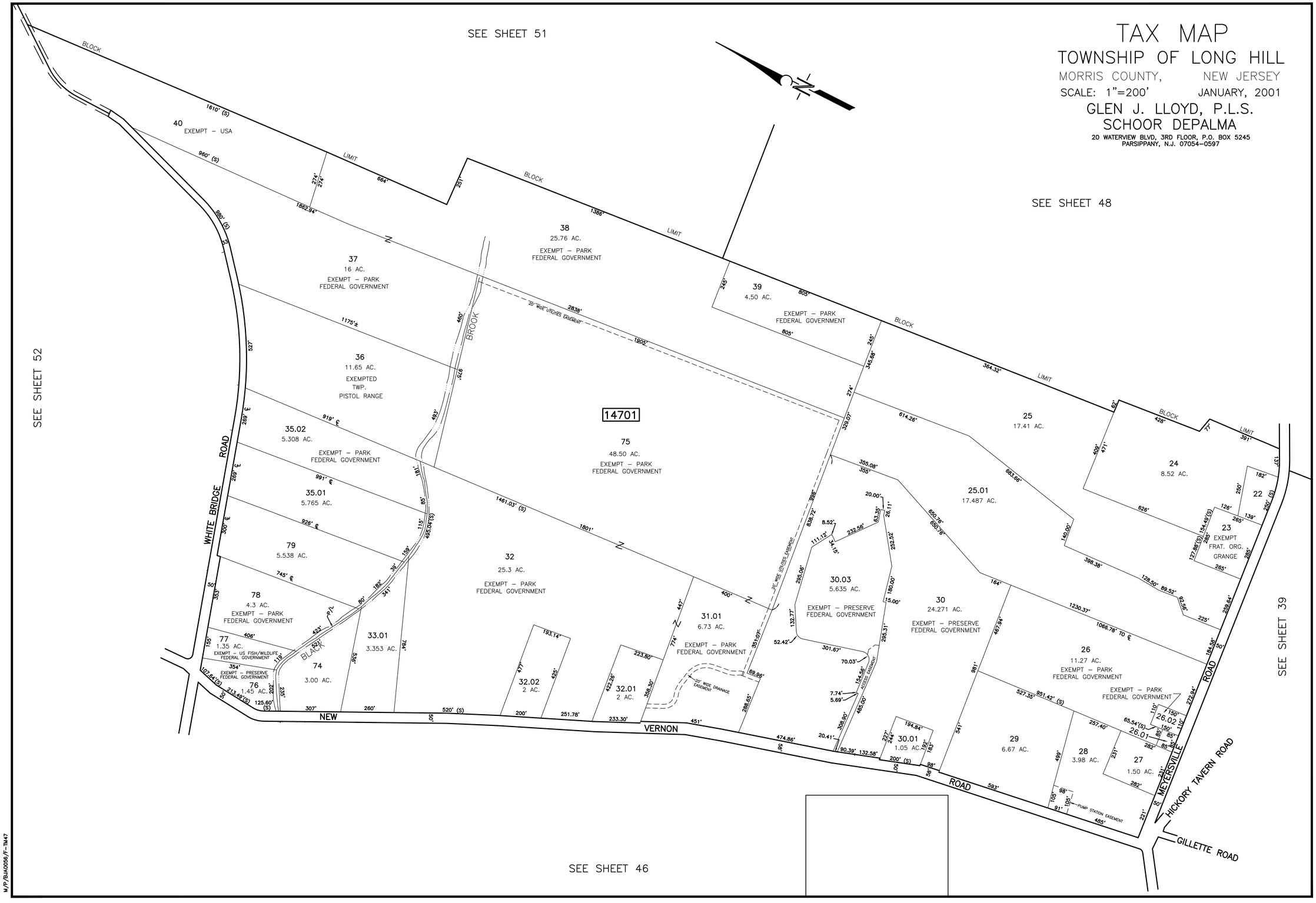
TAX MAP
TOWNSHIP OF LONG HILL
MORRIS COUNTY, NEW JERSEY
SCALE: 1"=200' JANUARY, 2001
GLEN J. LLOYD, P.L.S.
SCHOOR DEPALMA
20 WATERVIEW BLVD, 3RD FLOOR, P.O. BOX 5245
PARSIPPANY, N.J. 07054-0597
SEE SHEET 51
SEE SHEET 48
SEE SHEET 52
SEE SHEET 39
SEE SHEET 46
14701
40
EXEMPT - USA
37
16 AC.
EXEMPT - PARK
FEDERAL GOVERNMENT
38
25.76 AC.
EXEMPT - PARK
FEDERAL GOVERNMENT
39
4.50 AC.
EXEMPT - PARK
FEDERAL GOVERNMENT
36
11.65 AC.
EXEMPTED
TWP.
PISTOL RANGE
35.02
5.308 AC.
EXEMPT - PARK
FEDERAL GOVERNMENT
35.01
5.765 AC.
79
5.538 AC.
78
4.3 AC.
EXEMPT - PARK
FEDERAL GOVERNMENT
77
1.35 AC.
EXEMPT - US FISH/WILDLIFE
FEDERAL GOVERNMENT
76
1.45 AC.
EXEMPT - PRESERVE
FEDERAL GOVERNMENT
74
3.00 AC.
33.01
3.353 AC.
32
25.3 AC.
EXEMPT - PARK
FEDERAL GOVERNMENT
32.02
2 AC.
32.01
2 AC.
31.01
6.73 AC.
EXEMPT - PARK
FEDERAL GOVERNMENT
75
48.50 AC.
EXEMPT - PARK
FEDERAL GOVERNMENT
30.03
5.635 AC.
EXEMPT - PRESERVE
FEDERAL GOVERNMENT
30
24.271 AC.
EXEMPT - PRESERVE
FEDERAL GOVERNMENT
30.01
1.05 AC.
25
17.41 AC.
25.01
17.487 AC.
24
8.52 AC.
23
EXEMPT
FRAT. ORG.
GRANGE
22
26
11.27 AC.
EXEMPT - PARK
FEDERAL GOVERNMENT
26.02
26.01
29
6.67 AC.
28
3.98 AC.
27
1.50 AC.
BLOCK
LIMIT
WHITE BRIDGE ROAD
NEW VERNON ROAD
S. MEYERSVILLE ROAD
HICKORY TAVERN ROAD
GILLETTE ROAD
BLACK BROOK
20' WIDE UTILITIES EASEMENT
50' WIDE DRAINAGE EASEMENT
ACCESS EASEMENT
PUMP STATION EASEMENT
M/P/BJA0056/F-TM47

TAX MAP

TOWNSHIP OF LONG HILL

MORRIS COUNTY, NEW JERSEY

SCALE: 1"=200' JANUARY, 2001

GLEN J. LLOYD, P.L.S.

SCHOOR DEPALMA

20 WATERVIEW BLVD, 3RD FLOOR, P.O. BOX 5245
PARSIPPANY, N.J. 07054-0597

M/P/BJA0056/F-TM48

CHATHAM TOWNSHIP MORRIS COUNTY

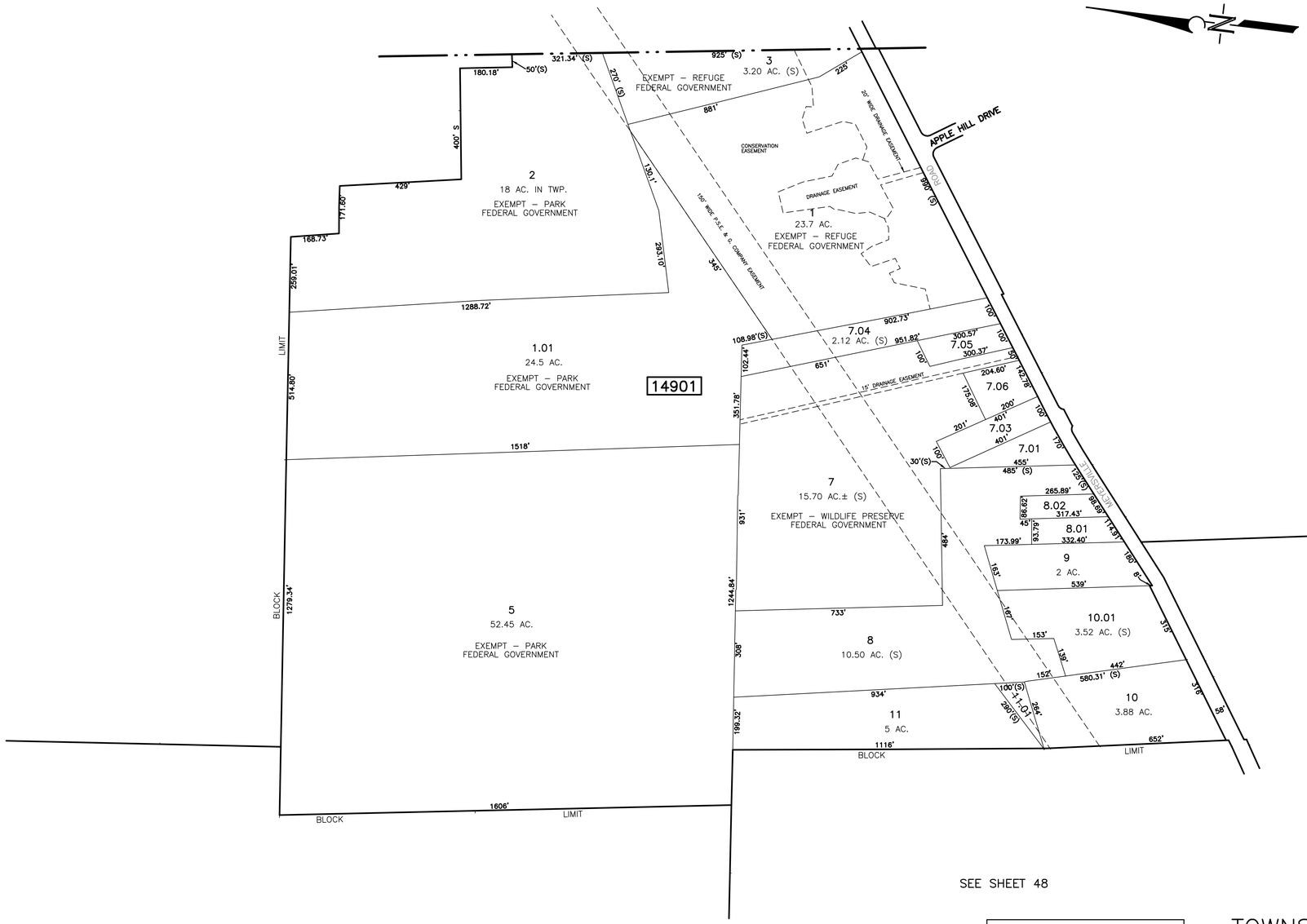

SEE SHEET 50

SEE SHEET 36

SEE SHEET 37

SEE SHEET 48

SEE SHEET 51

TAX MAP

TOWNSHIP OF LONG HILL

MORRIS COUNTY, NEW JERSEY

SCALE: 1"=200' JANUARY, 2001

GLEN J. LLOYD, P.L.S.
SCHOOR DEPALMA
20 WATERVIEW BLVD, 3RD FLOOR, P.O. BOX 5245
PARSIPPANY, N.J. 07054–0597

M/P/BJA0056/P–TN49

CHATHAM TOWNSHIP MORRIS COUNTY

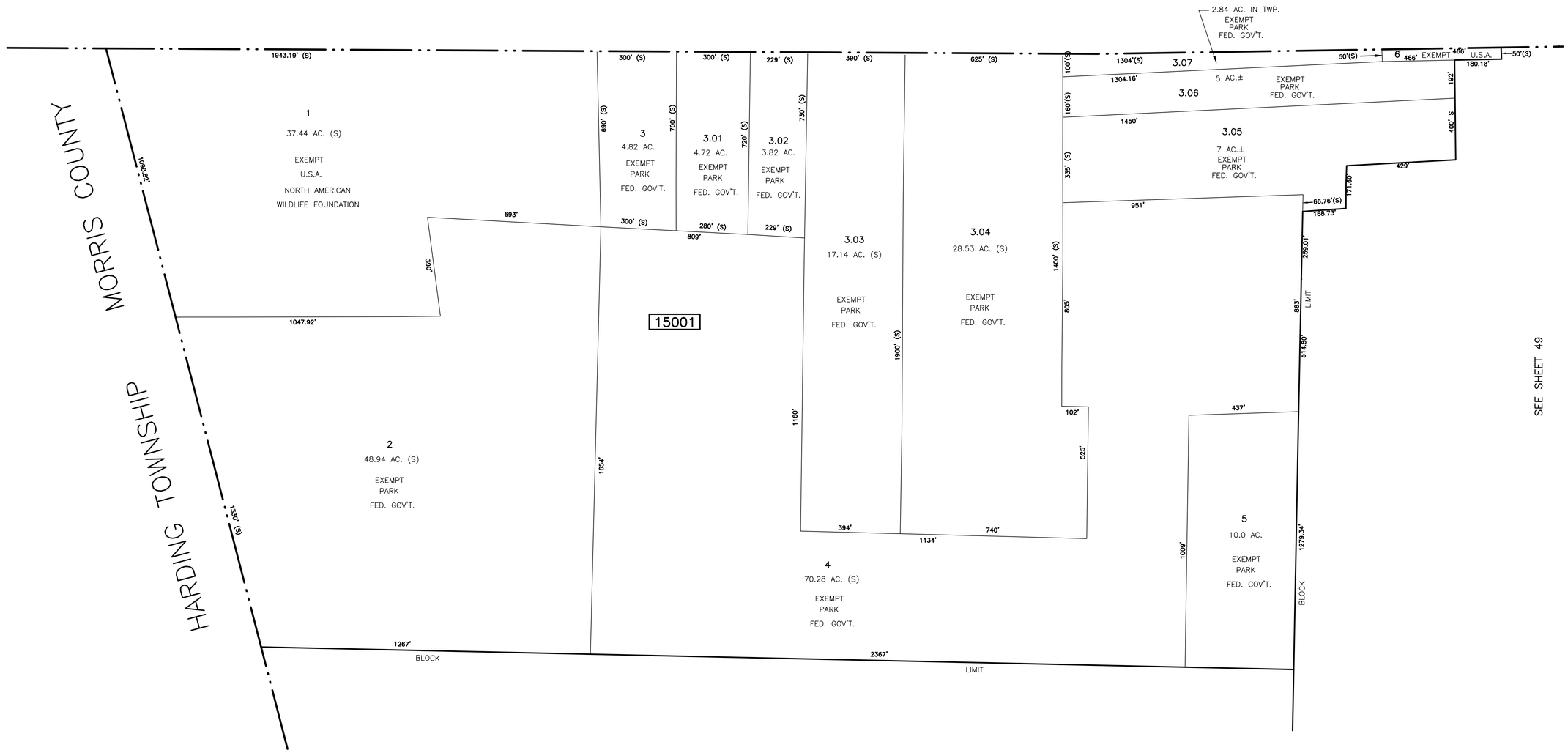

TAX MAP

TOWNSHIP OF LONG HILL

MORRIS COUNTY, NEW JERSEY

SCALE: 1"=200' JANUARY, 2001

GLEN J. LLOYD, P.L.S.
SCHOOR DEPALMA
20 WATERVIEW BLVD, 3RD FLOOR, P.O. BOX 5245
PARSIPPANY, N.J. 07054-0597

M/P/BJA0056/F-1M50

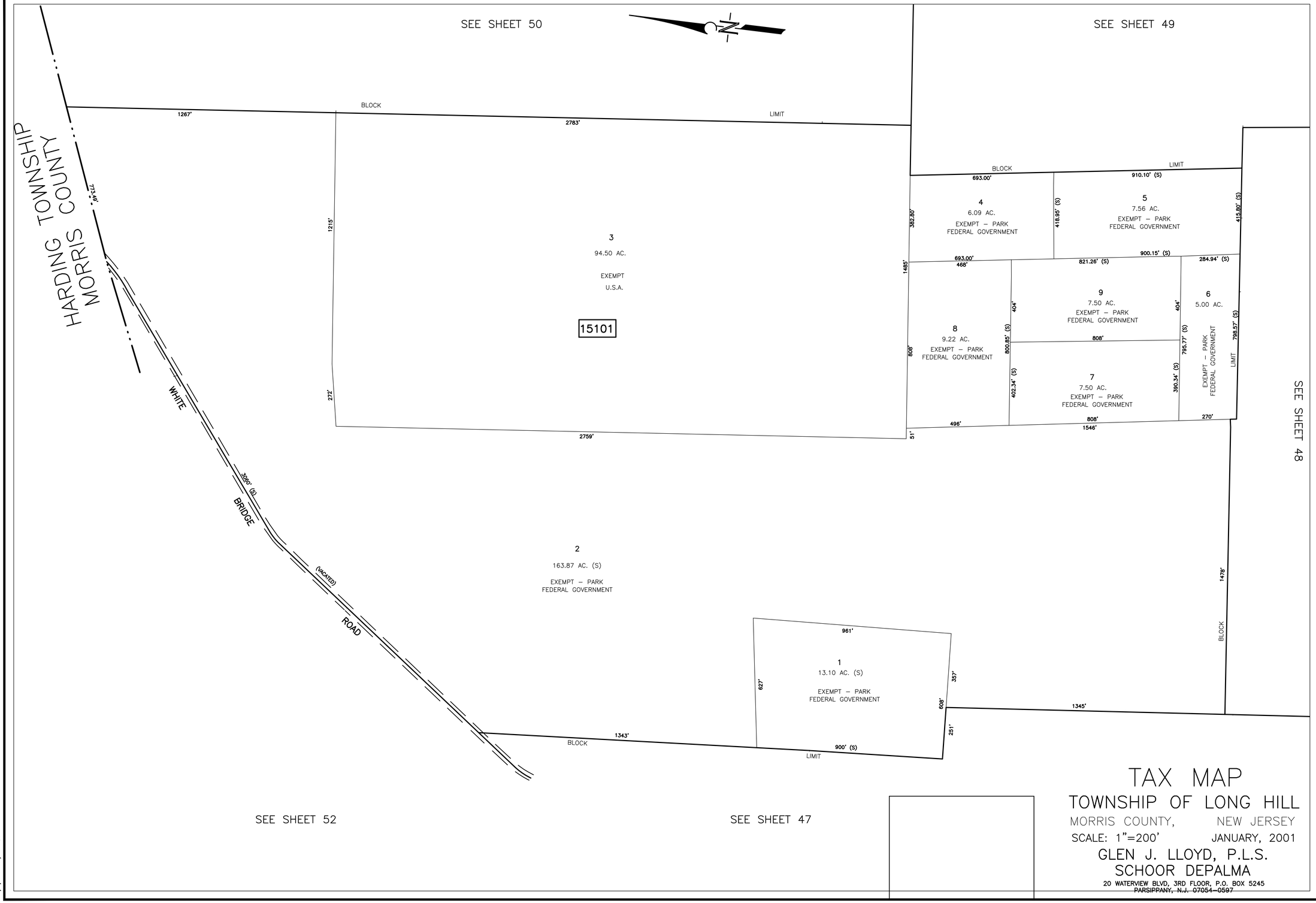

TAX MAP

TOWNSHIP OF LONG HILL

MORRIS COUNTY, NEW JERSEY

SCALE: 1"=200' JANUARY, 2001

GLEN J. LLOYD, P.L.S.

SCHOOR DEPALMA

20 WATERVIEW BLVD, 3RD FLOOR, P.O. BOX 5245
PARSIPPANY, N.J. 07054-0597

M/P/BJA0056/F-1M51

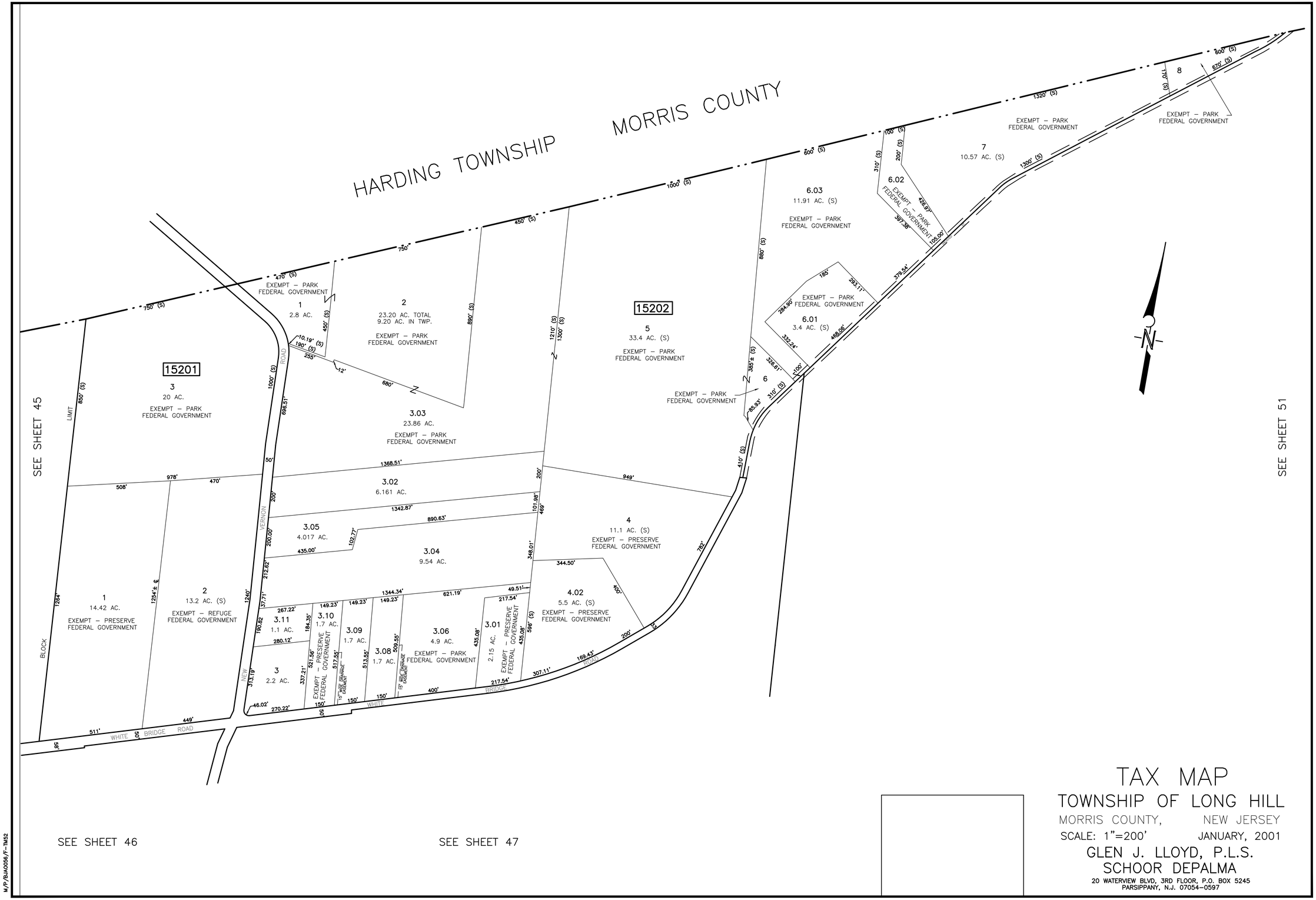

TAX MAP

TOWNSHIP OF LONG HILL

MORRIS COUNTY, NEW JERSEY

SCALE: 1"=200' JANUARY, 2001

GLEN J. LLOYD, P.L.S.

SCHOOR DEPALMA

20 WATERVIEW BLVD, 3RD FLOOR, P.O. BOX 5245
PARSIPPANY, N.J. 07054-0597

M/P/BJA0056/F-TM52